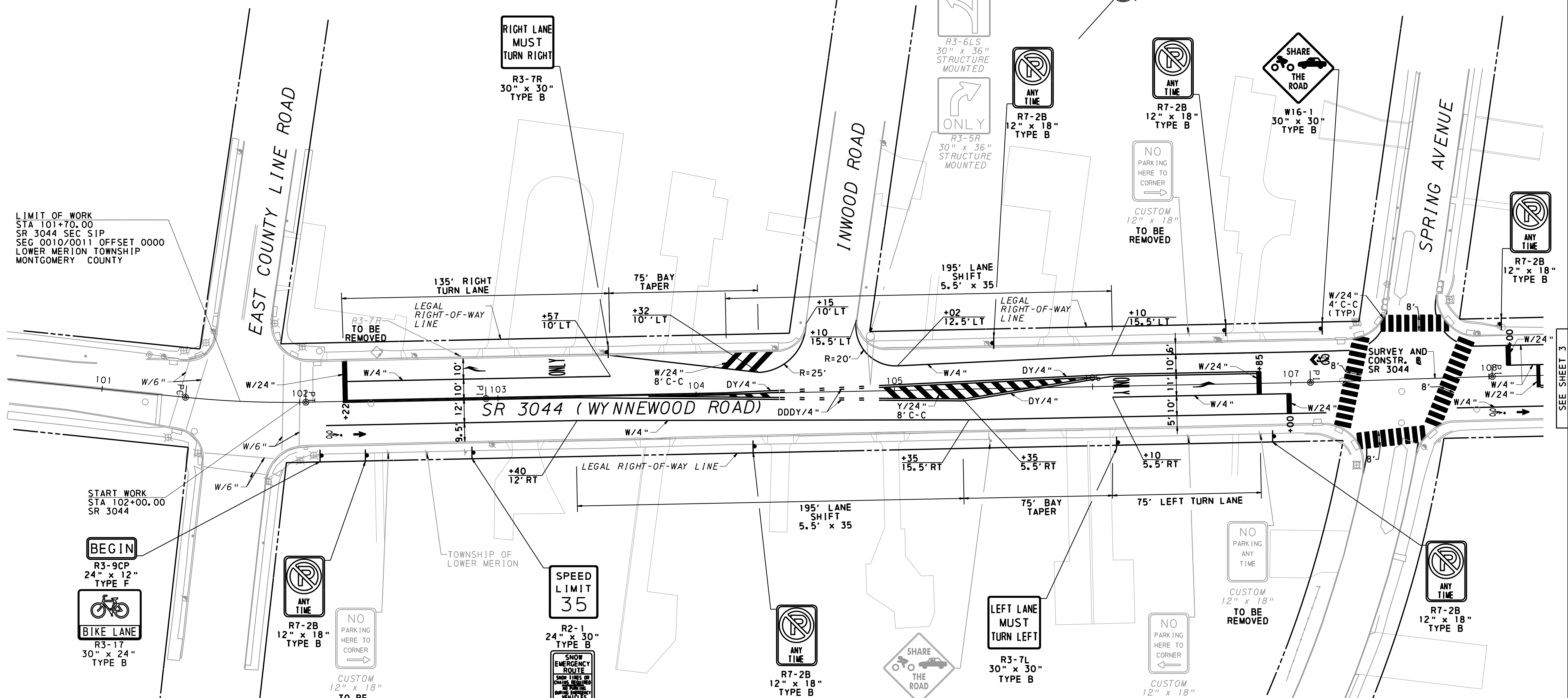


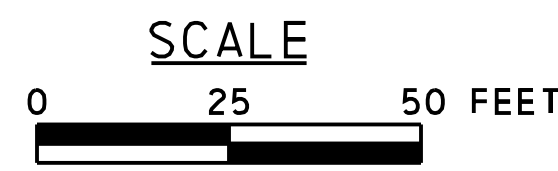
DISTRICT	COUNTY	ROUTE	SECTION	SHEET
6-0	MONTGOMERY	3044	SIP	2 OF 14
LOWER MERION TOWNSHIP				
REVISION NUMBER	REVISIONS	DATE	BY	



LIMIT OF WORK
 STA 101+70.00
 SR 3044 SEC SIP
 SEG 0010/0011 OFFSET 0000
 LOWER MERION TOWNSHIP
 MONTGOMERY COUNTY

START WORK
 STA 102+00.00
 SR 3044

PAVEMENT MARKING LEGEND	
PLAN SYMBOL	DESCRIPTION
Y/4"	SOLID YELLOW LINE/WIDTH
W/4"	SOLID WHITE LINE/WIDTH
BY/4"	BROKEN YELLOW LINE/WIDTH
DY/4"	DOUBLE SOLID YELLOW LINE/WIDTH
W/6"	SOLID WHITE LINE/WIDTH
BW/6"	BROKEN WHITE LINE/WIDTH
DDW/6"	DASH-DOTTED WHITE LINE/WIDTH
W/24"	WHITE LINE/WIDTH
Y/24"	YELLOW LINE/WIDTH
DDDY/4"	DASH-DOTTED DOUBLE YELLOW/WIDTH



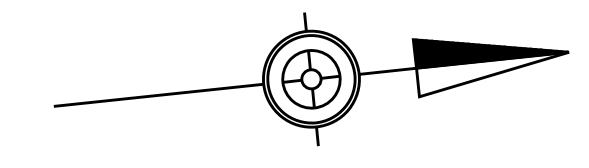
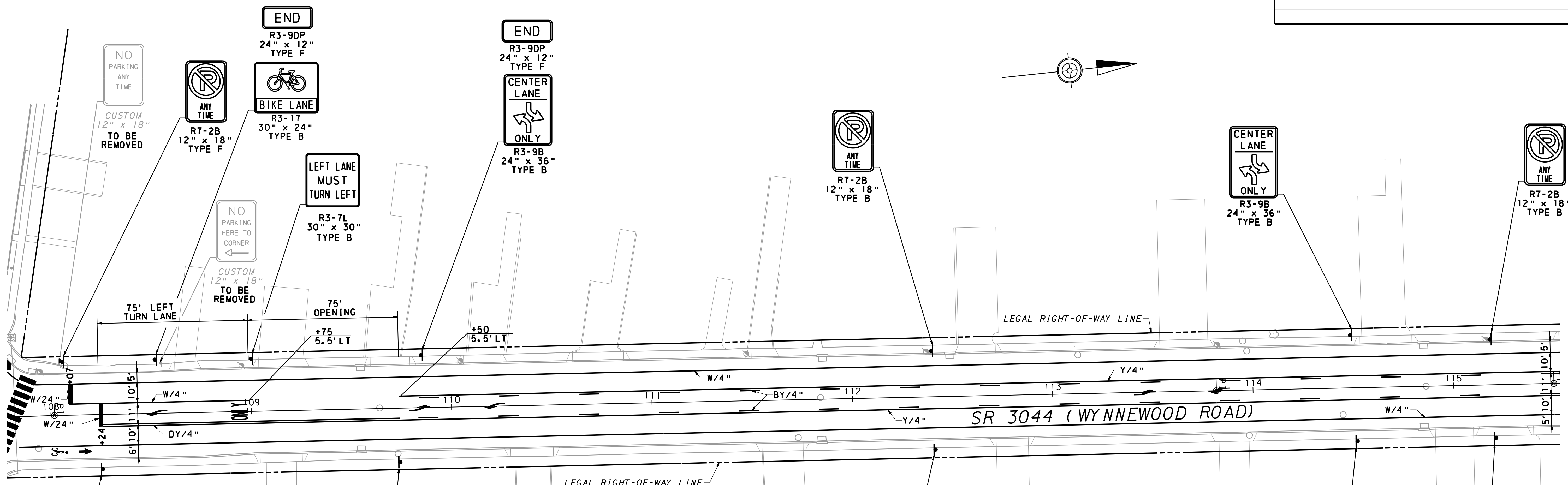
NOT FOR CONSTRUCTION

SIGNING AND PAVEMENT MARKING PLAN

PENNOWN ASSOCIATES, INC.
 FILE NAME: ...
 MICROSTATION VERSION: ...
 USER NAME: ...

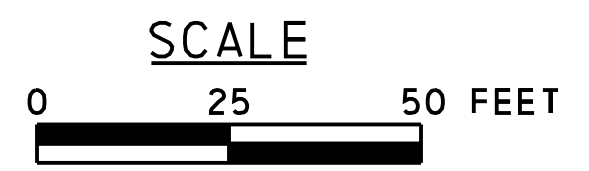
SEE SHEET 3

DISTRICT	COUNTY	ROUTE	SECTION	SHEET
6-0	MONTGOMERY	3044	SIP	3 OF 14
LOWER MERION TOWNSHIP				
REVISION NUMBER	REVISIONS	DATE	BY	



PENN. ASSOCIATES, INC.
 FILE NAME: ...SMP0202.ggn
 MICROSTATION VERSION: MFCRSTG1010.V81
 MICROSTATION WORKSPACE: PENNDOT-V81
 PENN. TABLE: penndot.tbl
 PLOT DRIVER: PENNON-KOP-PENNDOT-FULL-PDF-PLT.CFG
 DATE PLOTTED: 6/15/2021 @ 13:40:17 PM
 USER NAME: kmgr-hh OFFICE LOCATION: King of Prussia, Pennsylvania
 SEE SHEET 2

PAVEMENT MARKING LEGEND	
PLAN SYMBOL	DESCRIPTION
Y/4"	SOLID YELLOW LINE/WIDTH
W/4"	SOLID WHITE LINE/WIDTH
BY/4"	BROKEN YELLOW LINE/WIDTH
DY/4"	DOUBLE SOLID YELLOW LINE/WIDTH
W/6"	SOLID WHITE LINE/WIDTH
BW/6"	BROKEN WHITE LINE/WIDTH
DDW/6"	DASH-DOTTED WHITE LINE/WIDTH
W/24"	WHITE LINE/WIDTH
Y/24"	YELLOW LINE/WIDTH
DDY/4"	DASH-DOTTED DOUBLE YELLOW/WIDTH



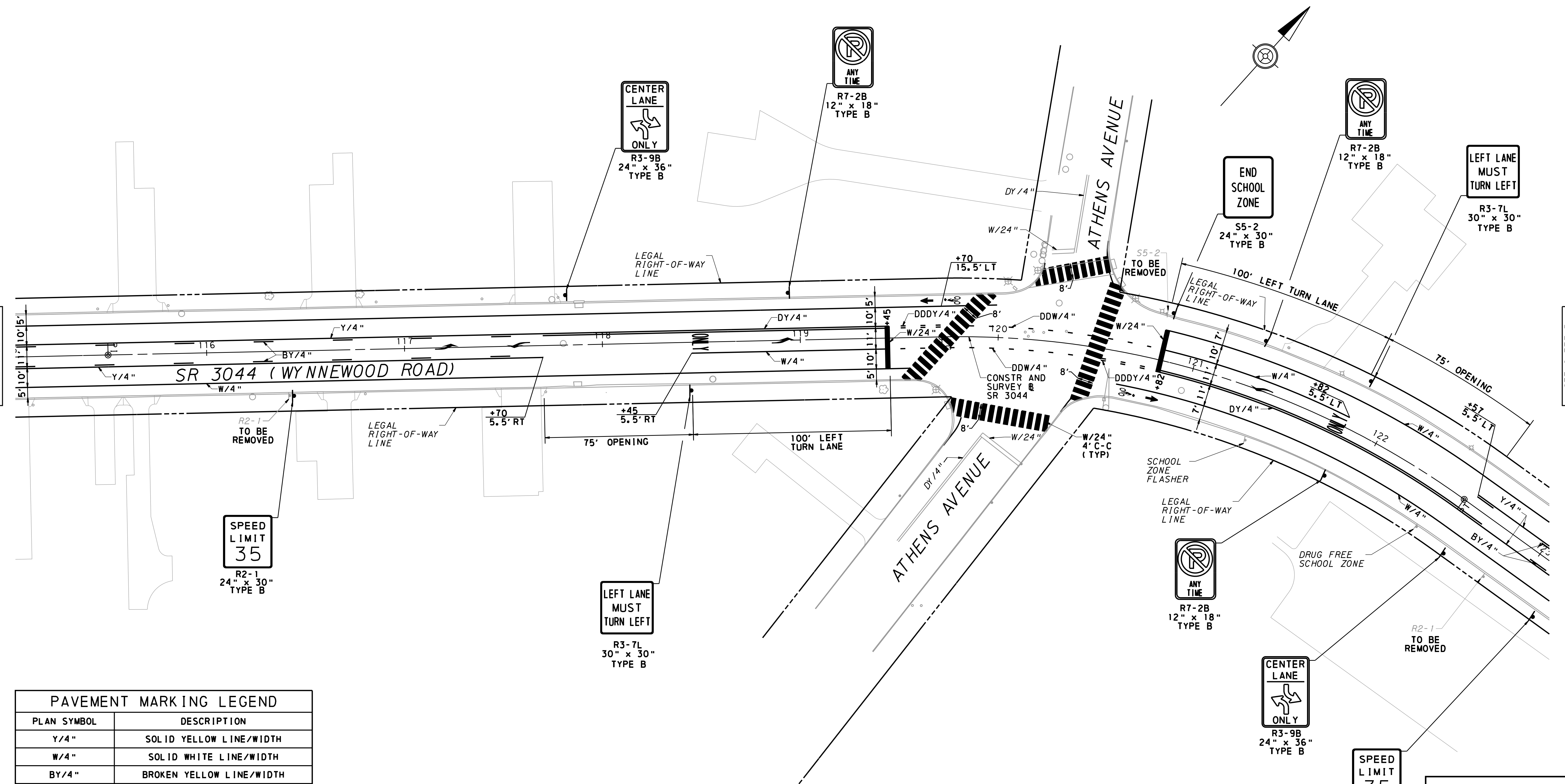
NOT FOR CONSTRUCTION

SIGNING AND PAVEMENT MARKING PLAN

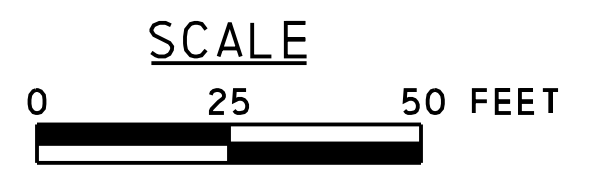
SEE SHEET 4

DISTRICT	COUNTY	ROUTE	SECTION	SHEET
6-0	MONTGOMERY	3044	SIP	4 OF 14
LOWER MERION TOWNSHIP				
REVISION NUMBER	REVISIONS	DATE	BY	

PENN. ASSOCIATES, INC.
 FILE NAME: ...SR3044...
 MICROSTATION VERSION: ...
 PLOT DRIVER: PENNDOT-KOP-PENNDOT-FULL-PDF-PLT.CFG
 DATE PLOTTED: 6/15/2021 @ 10:40 PM
 USER NAME: KMG/HH
 OFFICE LOCATION: King of Prussia, Pennsylvania
 SEE SHEET 3
 SEE SHEET 5



PAVEMENT MARKING LEGEND	
PLAN SYMBOL	DESCRIPTION
Y/4"	SOLID YELLOW LINE/WIDTH
W/4"	SOLID WHITE LINE/WIDTH
BY/4"	BROKEN YELLOW LINE/WIDTH
DY/4"	DOUBLE SOLID YELLOW LINE/WIDTH
W/6"	SOLID WHITE LINE/WIDTH
BW/6"	BROKEN WHITE LINE/WIDTH
DDW/6"	DASH-DOTTED WHITE LINE/WIDTH
W/24"	WHITE LINE/WIDTH
Y/24"	YELLOW LINE/WIDTH
DDDY/4"	DASH-DOTTED DOUBLE YELLOW/WIDTH

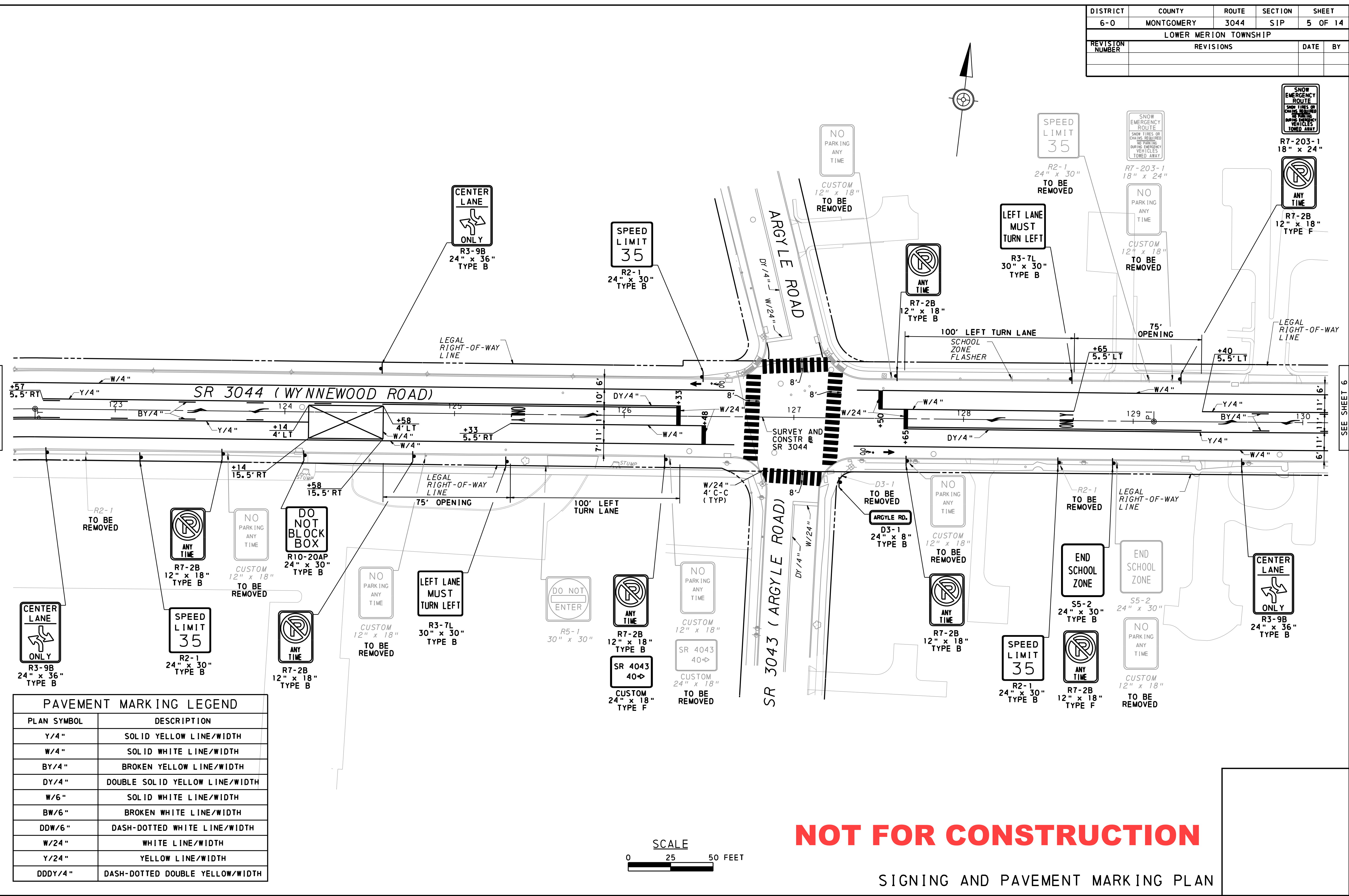


NOT FOR CONSTRUCTION

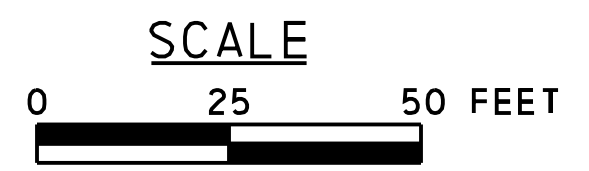
SIGNING AND PAVEMENT MARKING PLAN

DISTRICT	COUNTY	ROUTE	SECTION	SHEET
6-0	MONTGOMERY	3044	SIP	5 OF 14
LOWER MERION TOWNSHIP				
REVISION NUMBER	REVISIONS	DATE	BY	

PENN. ASSOCIATES, INC.
 FILE NAME: ...SR3044...
 DATE PLOTTED: 6/16/2021 @ 10:53:45 AM
 OFFICE LOCATION: King of Prussia, Pennsylvania
 USER NAME: kmgr-hh
 SEE SHEET 4
 SEE SHEET 6



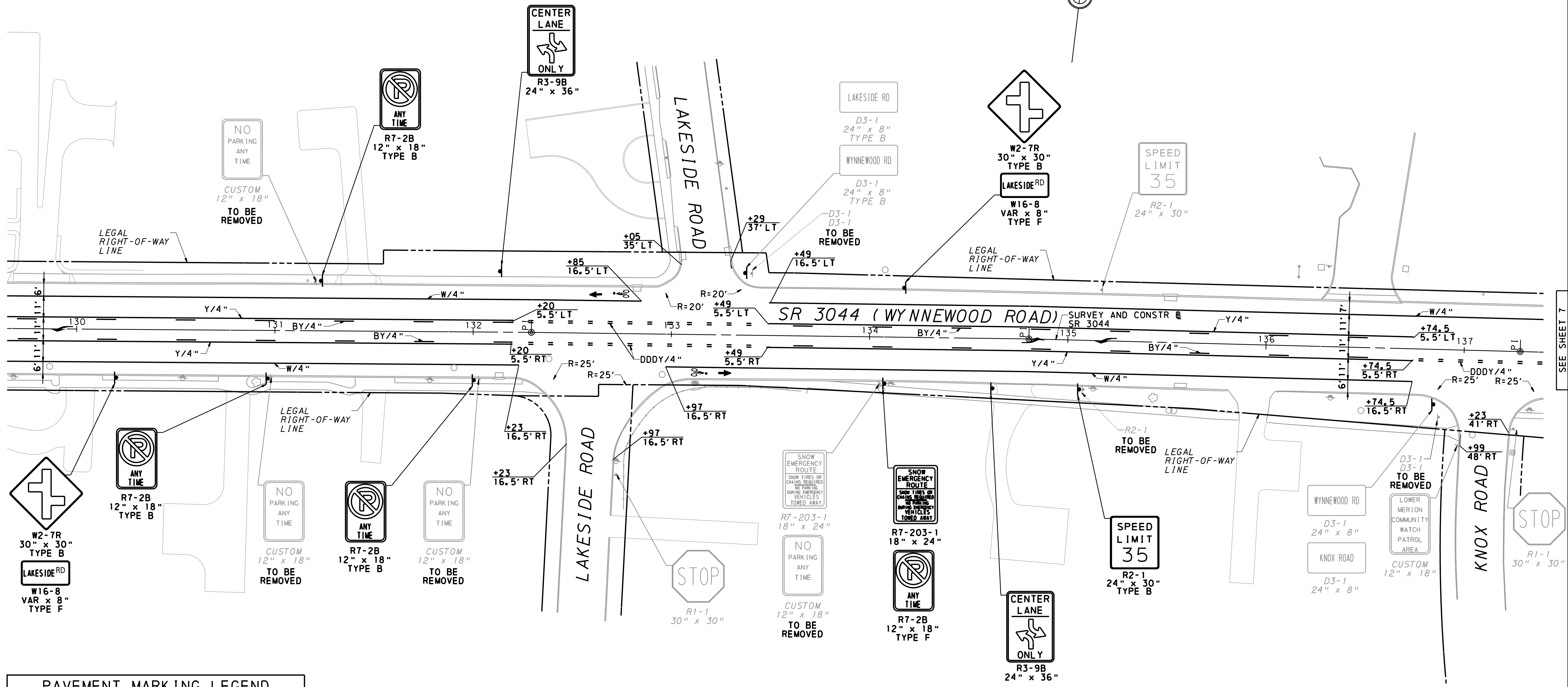
PAVEMENT MARKING LEGEND	
PLAN SYMBOL	DESCRIPTION
Y/4"	SOLID YELLOW LINE/WIDTH
W/4"	SOLID WHITE LINE/WIDTH
BY/4"	BROKEN YELLOW LINE/WIDTH
DY/4"	DOUBLE SOLID YELLOW LINE/WIDTH
W/6"	SOLID WHITE LINE/WIDTH
BW/6"	BROKEN WHITE LINE/WIDTH
DDW/6"	DASH-DOTTED WHITE LINE/WIDTH
W/24"	WHITE LINE/WIDTH
Y/24"	YELLOW LINE/WIDTH
DDY/4"	DASH-DOTTED DOUBLE YELLOW/WIDTH



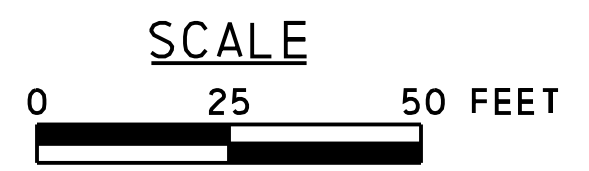
NOT FOR CONSTRUCTION

SIGNING AND PAVEMENT MARKING PLAN

DISTRICT	COUNTY	ROUTE	SECTION	SHEET
6-0	MONTGOMERY	3044	SIP	6 OF 14
LOWER MERION TOWNSHIP				
REVISION NUMBER	REVISIONS	DATE	BY	



PAVEMENT MARKING LEGEND	
PLAN SYMBOL	DESCRIPTION
Y/4"	SOLID YELLOW LINE/WIDTH
W/4"	SOLID WHITE LINE/WIDTH
BY/4"	BROKEN YELLOW LINE/WIDTH
DY/4"	DOUBLE SOLID YELLOW LINE/WIDTH
W/6"	SOLID WHITE LINE/WIDTH
BW/6"	BROKEN WHITE LINE/WIDTH
DDW/6"	DASH-DOTTED WHITE LINE/WIDTH
W/24"	WHITE LINE/WIDTH
Y/24"	YELLOW LINE/WIDTH
DDDY/4"	DASH-DOTTED DOUBLE YELLOW/WIDTH

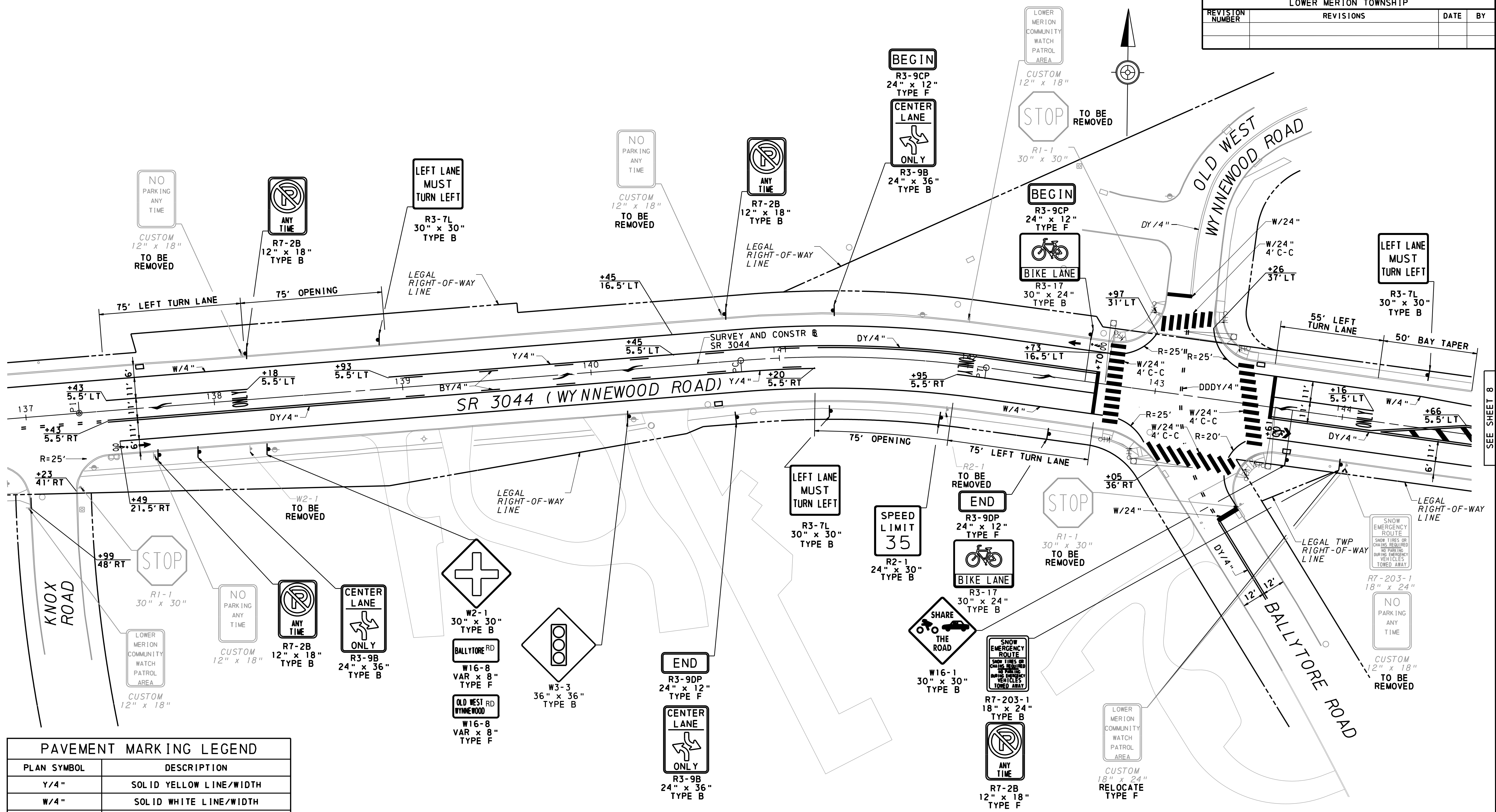


NOT FOR CONSTRUCTION

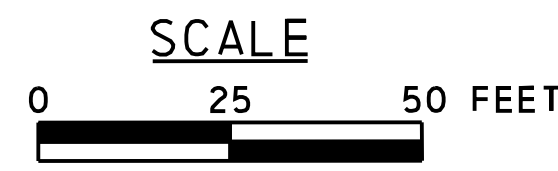
SIGNING AND PAVEMENT MARKING PLAN

PENN. ASSOCIATES, INC. FILE NAME: ... ASPMPOS.GDP MICROSTATION VERSION: MFCRSTGHTON_V81 MICROSTATION WORKSPACE: PENNDOT-V81
 PENN. TABLE: D:\penn\dot.tbl PLOT DRIVER: PENNDOT-KOP-PENNDOT-FULL-PDF-PLT.CFG DATE PLOTTED: 6/15/2021 @ 12:47 PM OFFICE LOCATION: King of Prussia, Pennsylvania
 USER NAME: kmgr-hh SEE SHEET 5 SEE SHEET 7

DISTRICT	COUNTY	ROUTE	SECTION	SHEET
6-0	MONTGOMERY	3044	SIP	7 OF 14
LOWER MERION TOWNSHIP				
REVISION NUMBER	REVISIONS	DATE	BY	



PAVEMENT MARKING LEGEND	
PLAN SYMBOL	DESCRIPTION
Y/4"	SOLID YELLOW LINE/WIDTH
W/4"	SOLID WHITE LINE/WIDTH
BY/4"	BROKEN YELLOW LINE/WIDTH
DY/4"	DOUBLE SOLID YELLOW LINE/WIDTH
W/6"	SOLID WHITE LINE/WIDTH
BW/6"	BROKEN WHITE LINE/WIDTH
DDW/6"	DASH-DOTTED WHITE LINE/WIDTH
W/24"	WHITE LINE/WIDTH
Y/24"	YELLOW LINE/WIDTH
DDY/4"	DASH-DOTTED DOUBLE YELLOW/WIDTH



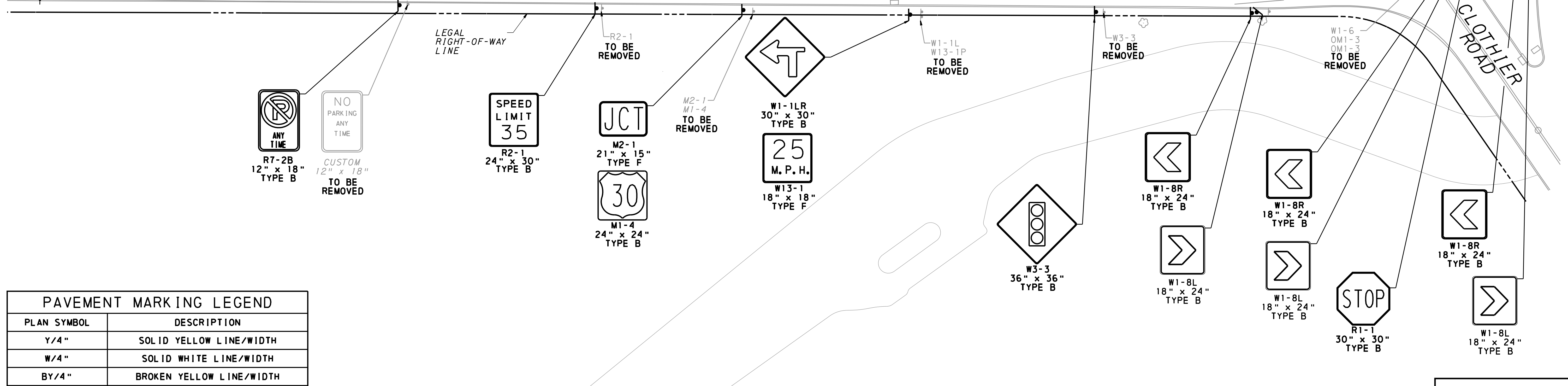
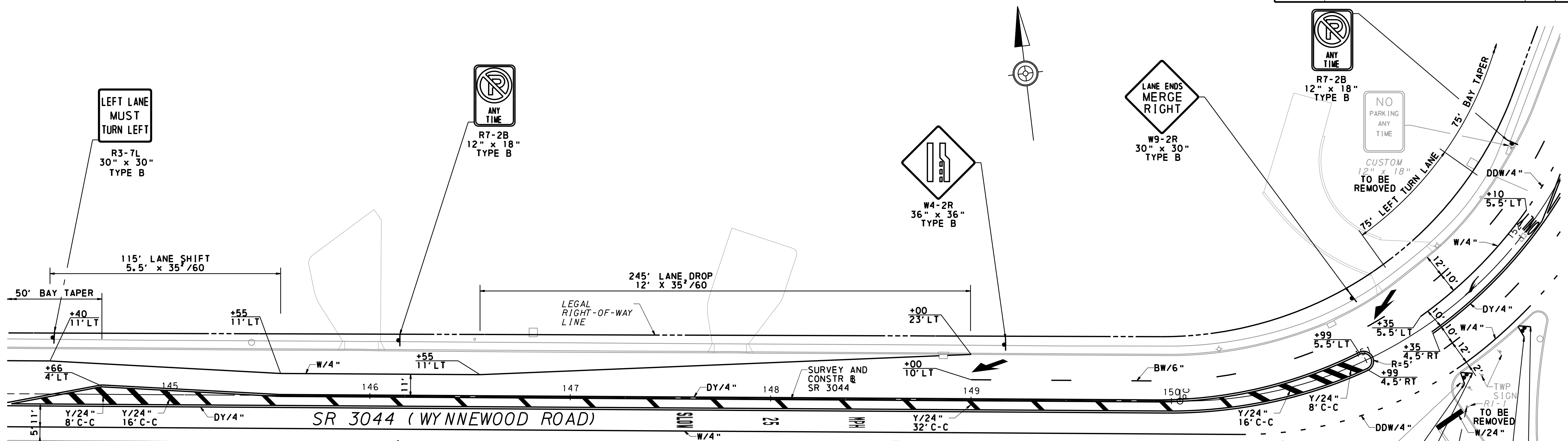
NOT FOR CONSTRUCTION

SIGNING AND PAVEMENT MARKING PLAN

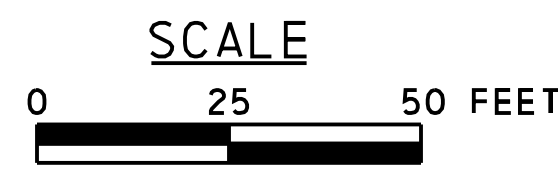
PENN. ASSOCIATES, INC. FILE NAME: ...SPM06.ggn MICROSTATION VERSION: MicroStation V8i WORKSPACE: PENNDOT-V8i
 PEN TABLE: penmori-pennmori.tbl PLOT DRIVER: PENNON-KOP-PENNDOT-FULL-PDF-PLT.CFG DATE PLOTTED: 6/15/2021 @ 1:34:22 PM OFFICE LOCATION: King of Prussia, Pennsylvania
 USER NAME: KMG-Hin SEE SHEET 6

SEE SHEET 8

DISTRICT	COUNTY	ROUTE	SECTION	SHEET
6-0	MONTGOMERY	3044	SIP	8 OF 14
LOWER MERION TOWNSHIP				
REVISION NUMBER	REVISIONS	DATE	BY	



PAVEMENT MARKING LEGEND	
PLAN SYMBOL	DESCRIPTION
Y/4"	SOLID YELLOW LINE/WIDTH
W/4"	SOLID WHITE LINE/WIDTH
BY/4"	BROKEN YELLOW LINE/WIDTH
DY/4"	DOUBLE SOLID YELLOW LINE/WIDTH
W/6"	SOLID WHITE LINE/WIDTH
BW/6"	BROKEN WHITE LINE/WIDTH
DDW/6"	DASH-DOTTED WHITE LINE/WIDTH
W/24"	WHITE LINE/WIDTH
Y/24"	YELLOW LINE/WIDTH
DDY/4"	DASH-DOTTED DOUBLE YELLOW/WIDTH



NOT FOR CONSTRUCTION

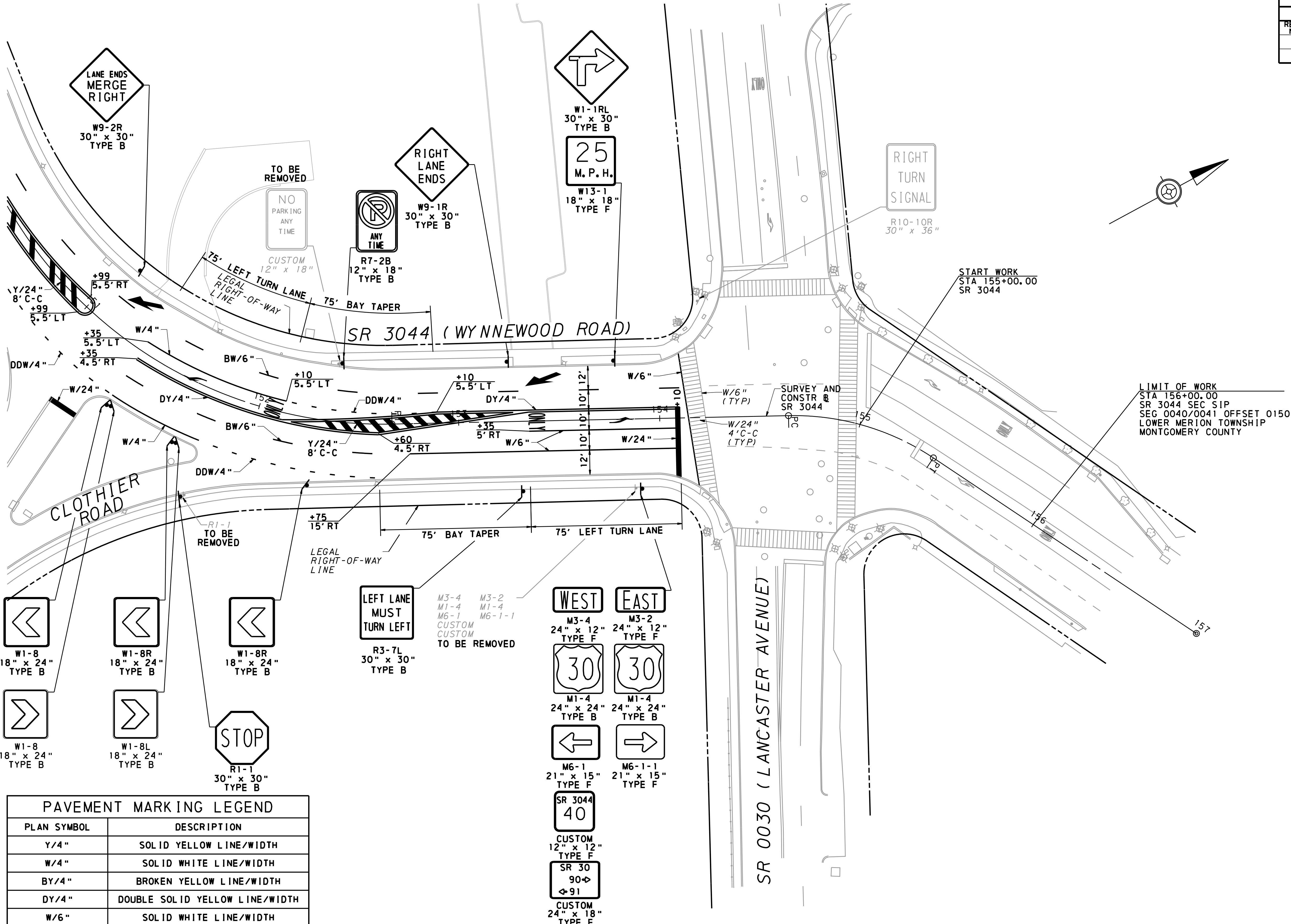
SIGNING AND PAVEMENT MARKING PLAN

PENNONTABLE: D:\pennontable\pennontable.tbl
 PLOT DRIVER: PENNONT-KOP-PENNDOT-FULL-PDF-PLT.CFG
 DATE PLOTTED: 6/15/2021 @ 13:42:26 PM
 USER NAME: KMG:TH OFFICE LOCATION: King of Prussia, Pennsylvania
 PENNONT ASSOCIATES, INC.
 FILE NAME: ...SIPM07.dgn
 MICROSTATION VERSION: MicroStation V8i
 MICROSTATION WORKSPACE: PENNDOT-V8i

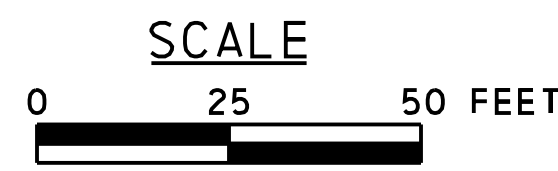
SEE SHEET 7

SEE SHEET 9

DISTRICT	COUNTY	ROUTE	SECTION	SHEET
6-0	MONTGOMERY	3044	SIP	9 OF 14
LOWER MERION TOWNSHIP				
REVISION NUMBER	REVISIONS	DATE	BY	



PAVEMENT MARKING LEGEND	
PLAN SYMBOL	DESCRIPTION
Y/4"	SOLID YELLOW LINE/WIDTH
W/4"	SOLID WHITE LINE/WIDTH
BY/4"	BROKEN YELLOW LINE/WIDTH
DY/4"	DOUBLE SOLID YELLOW LINE/WIDTH
W/6"	SOLID WHITE LINE/WIDTH
BW/6"	BROKEN WHITE LINE/WIDTH
DDW/6"	DASH-DOTTED WHITE LINE/WIDTH
W/24"	WHITE LINE/WIDTH
Y/24"	YELLOW LINE/WIDTH
DDDY/4"	DASH-DOTTED DOUBLE YELLOW/WIDTH



NOT FOR CONSTRUCTION

SIGNING AND PAVEMENT MARKING PLAN

PENN. ASSOCIATES, INC. PENN. TABLE: penn-dot.tbl
 FILE NAME: ...SMP08.ggn
 MICROSTATION VERSION: MFCSTG10n.V81
 PLOT DRIVER: PENNDOT-KOP-PENNDOT-FULL-PDF-PLT.CFG
 DATE PLOTTED: 6/15/2021 @ 13:42:29 PM
 USER NAME: kmgr-hh OFFICE LOCATION: King of Prussia, Pennsylvania
 MICROSTATION WORKSPACE: PENNDOT-V81