

12' Wide Multi-Use Trail along River Road / Route 23
Alternate C

SEE SHEET 13 FOR LOCATION OF THIS SECTION



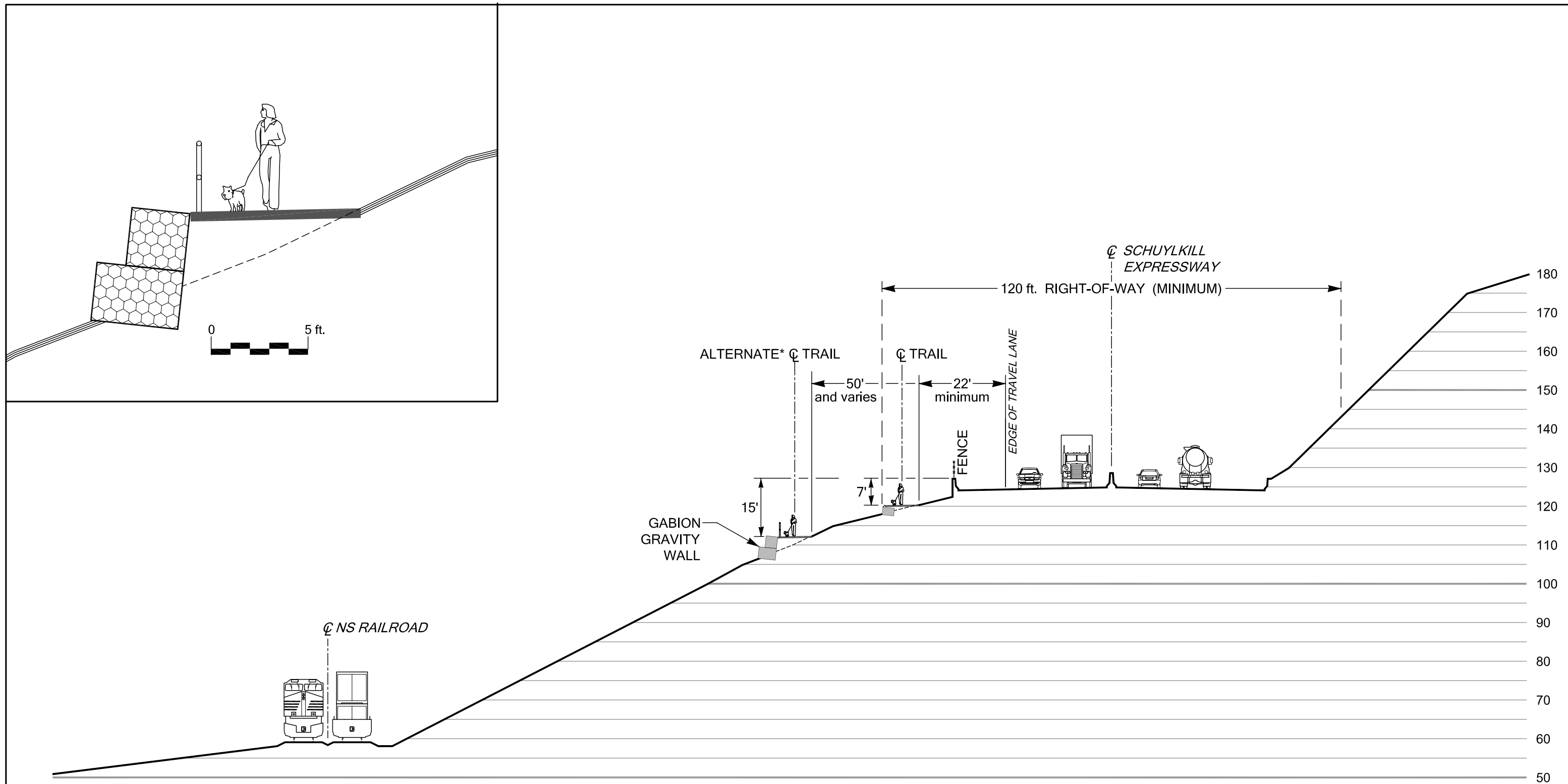
ALL RIGHTS RESERVED
© 2008 CAMPBELL THOMAS & CO.

FILE:	h:\lmt-west\dwgs\alignments.dwg	DRAWN BY	ZMS
PLOT SCALE:	1"=10 ft.	CHECKED BY	RPT
REVISIONS	REMARKS	DATE	December 12, 2008
NO.	DATE	PROJECT NO.	LMT-WEST

Schuylkill River West Trail
Montgomery County, Pennsylvania
Lower Merion - West Conshohocken - Bridgeport - Upper Merion

CT & C Campbell Thomas & Company
Architecture ♦ Preservation ♦ Community & Transportation Planning
1504 South Street, Philadelphia, PA 19146 telephone: 215-545-1076 fax: 215-545-8397

Route 23 in Swedeland Section
DWG NO. S-1

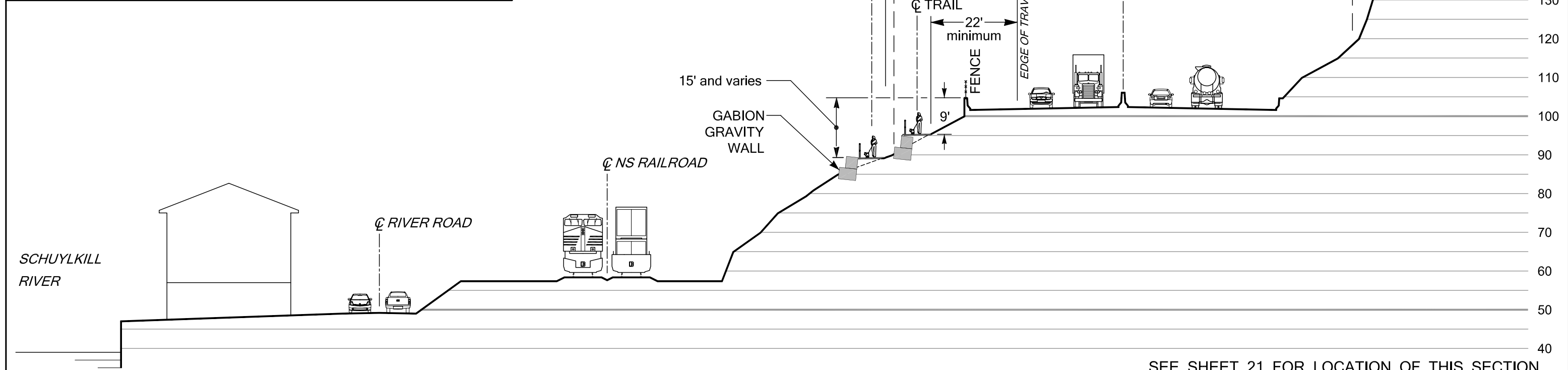
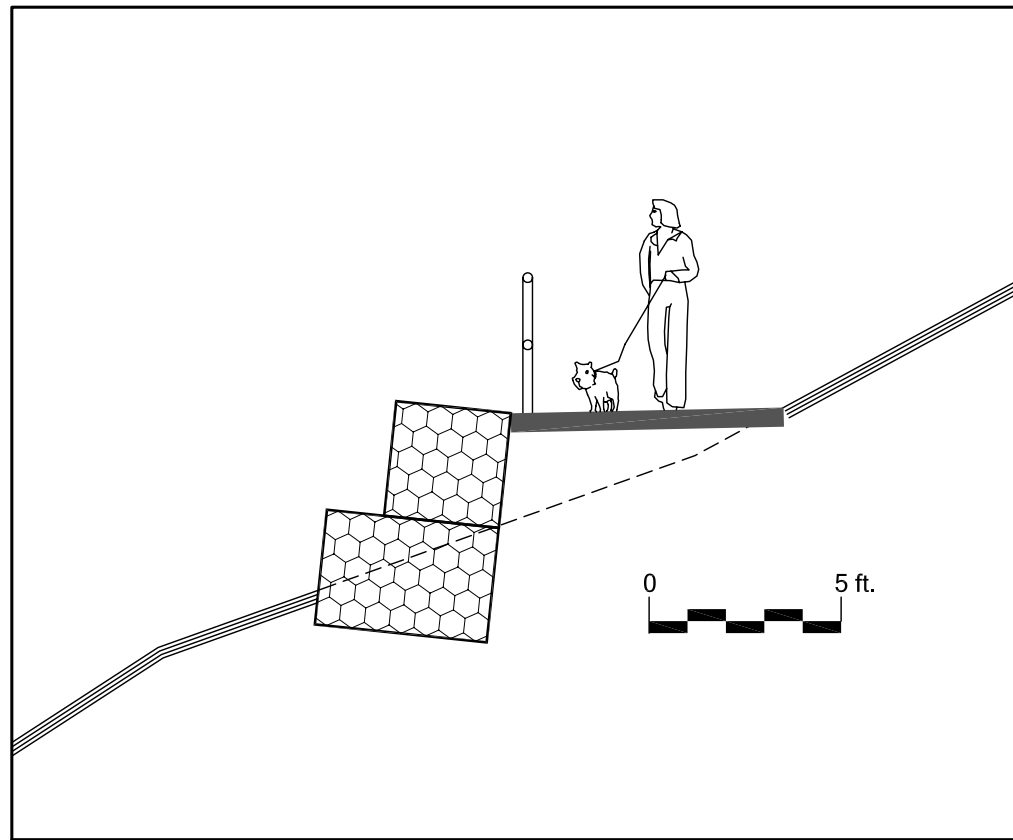


8-foot Wide Crushed-Stone Surface Trail SEE SHEET 18 FOR LOCATION OF THIS SECTION
 (Shows Two Possible Layouts)

*Alternate Layout if additional right-of-way or easement available.



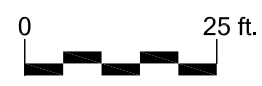
ALL RIGHTS RESERVED © 2008 CAMPBELL THOMAS & CO.	FILE: h:\lmt-west\dwgs\alignments.dwg	DRAWN BY ZMS	Schuykill River West Trail Montgomery County, Pennsylvania Lower Merion - West Conshohocken - Bridgeport - Upper Merion	Aband. River Road to Twp. Compost												
	PLOT SCALE: 1"=25 ft.	CHECKED BY RPT														
	<table border="1"> <thead> <tr> <th>NO.</th> <th>DATE</th> <th>REMARKS</th> </tr> </thead> <tbody> <tr><td> </td><td> </td><td> </td></tr> <tr><td> </td><td> </td><td> </td></tr> <tr><td> </td><td> </td><td> </td></tr> </tbody> </table>	NO.	DATE	REMARKS										DATE December 12, 2008	CT & C Campbell Thomas & Company Architecture ♦ Preservation ♦ Community & Transportation Planning 1504 South Street, Philadelphia, PA 19146 telephone: 215-545-1076 fax: 215-545-8397	DWG NO. S-2
	NO.	DATE	REMARKS													
PROJECT NO. LMT-WEST																



SEE SHEET 21 FOR LOCATION OF THIS SECTION

6-foot Wide Crushed-Stone Surface Trail
(Shows Two Possible Layouts)

*Alternate Layout if additional right-of-way or easement available.



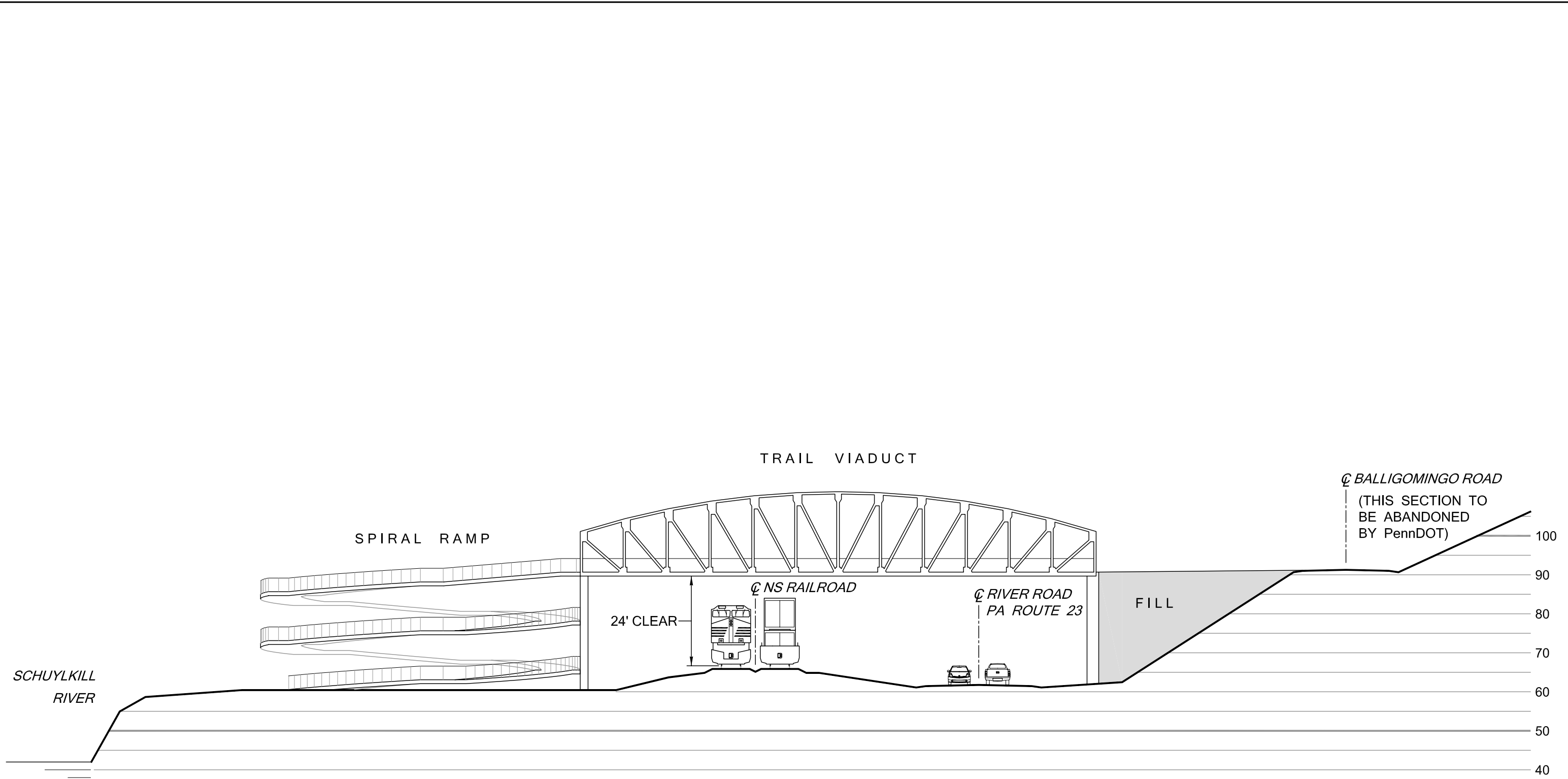
ALL RIGHTS RESERVED
© 2008 CAMPBELL THOMAS & CO.

FILE:	h:\lmt-west\dwgs\alignments.dwg	DRAWN BY	ZMS
PLOT SCALE:	1"=25 ft.	CHECKED BY	RPT
REVISIONS	REMARKS	DATE	
NO.	DATE	DATE	December 12, 2008
		PROJECT NO.	LMT-WEST

Schuylkill River West Trail
Montgomery County, Pennsylvania
Lower Merion - West Conshohocken - Bridgeport - Upper Merion

CT & C Campbell Thomas & Company
Architecture ♦ Preservation ♦ Community & Transportation Planning
1504 South Street, Philadelphia, PA 19146 telephone: 215-545-1076 fax: 215-545-8397

Waverly Road to Mill Creek Road
DWG NO. S-3



Profile of Trail Viaduct
 Alternate E
 Reach 26E

SEE SHEET 15 FOR LOCATION OF THIS SECTION



ALL RIGHTS RESERVED
 © 2008 CAMPBELL THOMAS & CO.

FILE:	h:\lmt-west\dwgs\alignments.dwg	DRAWN BY	ZMS
PLOT SCALE:	1"=25 ft.	CHECKED BY	RPT
REVISIONS	REMARKS	DATE	December 12, 2008
NO.	DATE	PROJECT NO.	LMT-WEST

Schuylkill River West Trail
 Montgomery County, Pennsylvania
 Lower Merion - West Conshohocken - Bridgeport - Upper Merion

CT & C Campbell Thomas & Company
 Architecture ♦ Preservation ♦ Community & Transportation Planning
 1504 South Street, Philadelphia, PA 19146 telephone: 215-545-1076 fax: 215-545-8397

West Conshohocken Viaduct
DWG NO. P-1