

# FLOOD INSURANCE STUDY

VOLUME 7 of 7



## MONTGOMERY COUNTY, PENNSYLVANIA (ALL JURISDICTIONS)



Montgomery County

| COMMUNITY NAME               | COMMUNITY NUMBER | COMMUNITY NAME                | COMMUNITY NUMBER | COMMUNITY NAME                | COMMUNITY NUMBER |
|------------------------------|------------------|-------------------------------|------------------|-------------------------------|------------------|
| ABINGTON, TOWNSHIP OF        | 420695           | LOWER MORELAND, TOWNSHIP OF   | 420702           | *TELFORD, BOROUGH OF          | 422339           |
| AMBLER, BOROUGH OF           | 420947           | LOWER POTTSBORO, TOWNSHIP OF  | 421908           | TOWAMENCIN, TOWNSHIP OF       | 422236           |
| BRIDGEPORT, BOROUGH OF       | 420948           | LOWER PROVIDENCE, TOWNSHIP OF | 420703           | TRAPPE, BOROUGH OF            | 421907           |
| BRYN ATHYN, BOROUGH OF       | 421899           | LOWER SALFORD, TOWNSHIP OF    | 421170           | UPPER DUBLIN, TOWNSHIP OF     | 420708           |
| CHELtenham, TOWNSHIP OF      | 420696           | MARLBOROUGH, TOWNSHIP OF      | 421913           | UPPER FREDERICK, TOWNSHIP OF  | 421916           |
| COLLEGEVILLE, BOROUGH OF     | 421900           | MONTGOMERY, TOWNSHIP OF       | 421226           | UPPER GWYNEDD, TOWNSHIP OF    | 420956           |
| CONSHOHOCKEN, BOROUGH OF     | 420949           | NARBERTH, BOROUGH OF          | 421903           | UPPER HANOVER, TOWNSHIP OF    | 421917           |
| DOUGLASS, TOWNSHIP OF        | 421911           | NEW HANOVER, TOWNSHIP OF      | 421914           | UPPER MERION, TOWNSHIP OF     | 420957           |
| EAST GREENVILLE, BOROUGH OF  | 421901           | NORRISTOWN, BOROUGH OF        | 425386           | UPPER MORELAND, TOWNSHIP OF   | 421909           |
| EAST NORRITON, TOWNSHIP OF   | 420950           | NORTH WALES, BOROUGH OF       | 420704           | UPPER POTTSBORO, TOWNSHIP OF  | 421910           |
| FRANCONIA, TOWNSHIP OF       | 422494           | PENNSBURG, BOROUGH OF         | 422496           | UPPER PROVIDENCE, TOWNSHIP OF | 420709           |
| GREEN LANE, BOROUGH OF       | 421902           | PERKIOMEN, TOWNSHIP OF        | 421915           | UPPER SALFORD, TOWNSHIP OF    | 421918           |
| HATBORO, BOROUGH OF          | 420697           | PLYMOUTH, TOWNSHIP OF         | 420955           | WEST CONSHOHOCKEN, BOROUGH OF | 420710           |
| HATFIELD, BOROUGH OF         | 420698           | POTTSTOWN, BOROUGH OF         | 420705           | WEST NORRITON, TOWNSHIP OF    | 420711           |
| HATFIELD, TOWNSHIP OF        | 420699           | *RED HILL, BOROUGH OF         | 422718           | WEST POTTSBORO, TOWNSHIP OF   | 421133           |
| HORSHAM, TOWNSHIP OF         | 420700           | *ROCKLEDGE, BOROUGH OF        | 420706           | WHITEMARSH, TOWNSHIP OF       | 420712           |
| JENKINTOWN, BOROUGH OF       | 422717           | ROYERSFORD, BOROUGH OF        | 421904           | WHITPAIN, TOWNSHIP OF         | 420713           |
| LANSDALE, BOROUGH OF         | 420951           | SALFORD, TOWNSHIP OF          | 422497           | WORCESTER, TOWNSHIP OF        | 421919           |
| LIMERICK, TOWNSHIP OF        | 421912           | SCHWENKSVILLE, BOROUGH OF     | 421905           |                               |                  |
| LOWER FREDERICK, TOWNSHIP OF | 420952           | SKIPPAK, TOWNSHIP OF          | 421149           |                               |                  |
| LOWER GWYNEDD, TOWNSHIP OF   | 420953           | SOUDERTON, BOROUGH OF         | 421906           |                               |                  |
| LOWER MERION, TOWNSHIP OF    | 420701           | SPRINGFIELD, TOWNSHIP OF      | 425388           |                               |                  |

\* No Special Flood Hazard Areas Identified



## Federal Emergency Management Agency

FLOOD INSURANCE STUDY NUMBER  
42091CV007B  
REVISED: MARCH 2, 2016

NOTICE TO  
FLOOD INSURANCE STUDY USERS

Communities participating in the National Flood Insurance Program have established repositories of flood hazard data for floodplain management and flood insurance purposes. This Flood Insurance Study (FIS) may not contain all data available within the repository. It is advisable to contact the community repository for any additional data.

Part or all of this FIS may be revised and republished at any time. In addition, part of this FIS may be revised by the Letter of Map Revision process, which does not involve republication or redistribution of the FIS. It is, therefore, the responsibility of the user to consult with community officials and to check the community repository to obtain the most current FIS components.

**ATTENTION:** On FIRM panel 0382G, the Cheltenham Levee has not been demonstrated by the community or levee owner(s) to meet the requirements of Section 65.10 of the NFIP regulations in 44 CFR as it relates to the levee's capacity to provide 1% annual chance flood protection. The subject areas are identified on FIRM panels (with notes and bounding lines) and in the FIS report as potential areas of flood hazard data changes based on further review.

FEMA has updated levee analysis and mapping protocols. Until such time as FEMA is able to initiate a new flood risk project to apply the new protocols, the flood hazard information on the aforementioned FIRM panel that is affected by the Cheltenham Levee is being added as a snapshot of the prior effective information presented on the FIRMs and FIS reports dated December 19, 1996. As indicated above, it is expected that affected flood hazard data within the subject area could be significantly revised. This may result in floodplain boundary changes, 1% annual chance flood elevation changes, and/or changes to flood hazard zone designations.

The effective FIRM panels (and the FIS) will again be revised to update the flood hazard information associated with the Cheltenham Levee when FEMA is able to initiate and complete a new flood risk project to apply the new protocols.

Initial Countywide FIS Effective Date: December 19, 1996

Revised Countywide FIS Date:

March 2, 1998 – to change base flood elevations, floodway, and special flood hazard areas.

April 21, 1999 – to correct the elevation of Elevation Reference Mark.

August 9, 1999 – to add base flood elevations, special flood hazard areas, and roads and road names; to change special flood hazard areas and zone designations; to reflect updated topographic information; and to incorporate previously issued Letters of Map Revision.

October 19, 2001 – to change base flood elevations and special flood hazard areas.

March 2, 2016 – to add, change and delete Special Flood Hazard Areas; to reflect updated topographic information; to change, add Base Flood Elevations; and to incorporate previously issued Letters of Map Revision.

**TABLE OF CONTENTS**  
**Volume 1 – March 2, 2016**

|            | <u>Page</u>                                      |           |
|------------|--|-----------|
| <b>1.0</b> | <b><u>INTRODUCTION</u></b>                       | <b>1</b>  |
| 1.1        | Purpose of Study                                 | 1         |
| 1.2        | Authority and Acknowledgments                    | 2         |
| 1.3        | Coordination                                     | 17        |
| <b>2.0</b> | <b><u>AREA STUDIED</u></b>                       | <b>18</b> |
| 2.1        | Scope of Study                                   | 18        |
| 2.2        | Community Description                            | 21        |
| 2.3        | Principal Flood Problems                         | 22        |
| 2.4        | Flood Protection Measures                        | 29        |
| <b>3.0</b> | <b><u>ENGINEERING METHODS</u></b>                | <b>33</b> |
| 3.1        | Hydrologic Analyses                              | 34        |
| 3.2        | Hydraulic Analyses                               | 71        |
| 3.3        | Vertical Datum                                   | 86        |
| <b>4.0</b> | <b><u>FLOODPLAIN MANAGEMENT APPLICATIONS</u></b> | <b>86</b> |
| 4.1        | Floodplain Boundaries                            | 87        |
| 4.2        | Floodways  | 88        |

**TABLE OF CONTENTS – Volume 1 - continued**

Page

**FIGURES**

|  |    |
|--|----|
| Figure 1 – Frequency-Discharge, Drainage Area Curves Dodsworth Run | 70 |
| Figure 2 – Floodway Schematic                                      | 90 |

**TABLES**

|  |       |
|--|-------|
| Table 1 – Initial and Final CCO Meetings               | 17-18 |
| Table 2 – Flooding Sources Studied by Detailed Methods | 19-20 |
| Table 3 – Summary of Discharges                        | 46-69 |
| Table 4 – Manning’s “n” Values                         | 82-84 |

**TABLE OF CONTENTS  
Volume 2- March 2, 2016**

|            |  |           |
|------------|--|-----------|
| <b>5.0</b> | <b><u>INSURANCE APPLICATIONS</u></b>   | <b>74</b> |
| <b>6.0</b> | <b><u>FLOOD INSURANCE RATE MAP</u></b> | <b>74</b> |
| <b>7.0</b> | <b><u>OTHER STUDIES</u></b>            | <b>75</b> |
| <b>8.0</b> | <b><u>LOCATION OF DATA</u></b>         | <b>76</b> |

**TABLES**

|                                 |       |
|---------------------------------|-------|
| Table 5 – Floodway Data         | 1-73  |
| Table 6 – Community Map History | 77-83 |

**TABLE OF CONTENTS  
Volume 3 - March 2, 2016**

|            |   |          |
|------------|---|----------|
| <b>9.0</b> | <b><u>BIBLIOGRAPHY AND REFERENCES</u></b> | <b>1</b> |
|------------|---|----------|

**EXHIBITS**

Exhibit 1 - Flood Profiles

Abrams Creek  
Abrams Run

Panel 01P  
Panels 02P-04P

**TABLE OF CONTENTS** – Volume 3 - continued

**EXHIBITS** - continued

Exhibit 1 – Flood Profiles - continued

|                                       |                  |
|---------------------------------------|------------------|
| Baeder Run                            | Panels 05P-07P   |
| Blair Mill Run                        | Panels 08P-09P   |
| Blair Mill Run Tributary (Trib 02463) | Panel 10P        |
| Buckwalter Tributary                  | Panel 11P        |
| Colmar Tributary                      | Panels 12P-13P   |
| Crow Creek                            | Panels 14P-22P   |
| Davis Grove Tributary                 | Panels 23P-24P   |
| Deep Creek                            | Panels 25P-27P   |
| Dodsworth Run                         | Panels 28P-29P   |
| Donny Brook Run                       | Panels 30P-34P   |
| East Branch Indian Creek              | Panel 35P        |
| East Branch Perkiomen Creek           | Panels 36P-46P   |
| East Tributary Stony Creek            | Panel 47P        |
| Erdenheim Run                         | Panels 48P-50P   |
| Frog Run                              | Panels 51P-54P   |
| Goshenhoppen Creek                    | Panels 55P-59P   |
| Gulph Mills Creek                     | Panels 60P - 64P |
| Gulph Mills Creek Tributary A         | Panel 65P        |
| Gulph Mills Creek Tributary B         | Panel 66P        |
| Hosensack Creek                       | Panels 67P-68P   |
| Huntingdon Valley Creek               | Panels 69P-73P   |
| Indian Creek                          | Panels 74P-76P   |
| Jenkintown Creek                      | Panel 77P        |
| Lansdale Tributary                    | Panels 78P-79P   |

**TABLE OF CONTENTS**  
**Volume 4 - March 2, 2016**

**EXHIBITS** - continued

|  |                  |
|--|------------------|
| Exhibit 1 – Flood Profiles - continued       |                  |
| Little Neshaminy Creek                       | Panels 80P-86P   |
| Little Neshaminy Creek Tributary No. 1       | Panel 87P        |
| Little Neshaminy Creek Tributary No. 2       | Panels 88P-89P   |
| Lodal Creek                                  | Panel 90P        |
| Macoby Creek                                 | Panels 91P-97P   |
| Macoby Creek Branch                          | Panels 98P-99P   |
| Manatawny Creek                              | Panels 100P-102P |
| Matsunk Creek                                | Panels 103P-106P |
| Meadow Brook                                 | Panels 107P-112P |
| Middle Creek                                 | Panels 113P-118P |
| Mill Creek                                   | Panels 119P-123P |
| Mingo Creek                                  | Panels 124P-125P |
| Mingo Creek Tributary No. 1                  | Panels 126P-127P |
| Minister Creek                               | Panels 128P-132P |
| Minister Creek Tributary                     | Panel 133P       |
| North Branch Baeder Run                      | Panels 134P-135P |
| North Branch Zacharias Creek                 | Panel 136P       |
| North Hatfield Tributary                     | Panels 137P-140P |
| Oak Terrace Tributary                        | Panels 141P-142P |
| Oley Creek                                   | Panels 143P-151P |
| Oreland Run                                  | Panels 152P-154P |
| Park Creek                                   | Panels 155P-159P |
| Pennypack Creek                              | Panels 160P-165P |
| Pennypack Creek Branch (Trib B to Pennypack) | Panels 166P-167P |
| Pennypack Creek Tributary No. 1 (Trib 02460) | Panels 168P-174P |

**TABLE OF CONTENTS**  
**Volume 5 - March 2, 2016**

**EXHIBITS** - continued

Exhibit 1 – Flood Profiles - continued

|                                |                  |
|--------------------------------|------------------|
| Perkiomen Creek                | Panels 175P-200P |
| Pine Run                       | Panels 201P-203P |
| Plymouth Creek                 | Panels 204P-208P |
| Rapp Run                       | Panels 209P-211P |
| Rock Creek                     | Panels 212P-213P |
| Rose Valley Creek              | Panels 214P-215P |
| Sanatoga Creek                 | Panels 216P-218P |
| Sandy Run                      | Panels 219P-225P |
| Sandy Run Tributary No. 1      | Panel 226P       |
| Sandy Run Tributary No. 1A     | Panel 227P       |
| Sawmill Run                    | Panels 228P-229P |
| Schlegel Run                   | Panels 230P-236P |
| Schuylkill River               | Panels 237P-254P |
| Scioto Creek                   | Panels 255P-260P |
| Skippack Creek                 | Panels 261P-264P |
| Skippack Creek Tributary No. 1 | Panels 265P-266P |
| Skippack Creek Tributary No. 2 | Panel 267P       |



**TABLE OF CONTENTS**  
**Volume 6 - March 2, 2016**

**EXHIBITS** - continued

|  |                   |
|--|-------------------|
| Exhibit 1 – Flood Profiles - continued       |                   |
| Southampton Creek                            | Panels 268P-270P  |
| Sprogels Run                                 | Panels 271P-274P  |
| St Josephs Run                               | Panels 275P-276P  |
| Stony Creek                                  | Panels 277P-284Pa |
| Stony Creek Tributary                        | Panel 285P        |
| Stony Run                                    | Panel 286P        |
| Swamp Creek                                  | Panels 287P-295P  |
| Tacony Creek                                 | Panels 296P-298P  |
| Tannery Run                                  | Panels 299P-300P  |
| Towamencin Creek No. 1                       | Panels 301P-302P  |
| Towamencin Creek No. 2                       | Panels 303P-305P  |
| Tributary C to Oak Terrace Tributary         | Panel 306P        |
| Tributary No. 1 to Unionville Tributary      | Panel 307P        |
| Tributary No. 2 to Pine Run                  | Panel 308P        |
| Tributary to Oreland Run                     | Panels 309P-310P  |
| Tributary to Trout Creek                     | Panel 311P        |
| Trout Creek                                  | Panel 312P        |
| Unami Creek                                  | Panels 313P-318P  |
| Unionville Tributary                         | Panels 319P-323P  |
| Unnamed Creek A                              | Panels 324P-326P  |
| Unnamed Tributary to Stony Creek Tributary   | Panel 327P        |
| Valley Creek                                 | Panel 328P        |
| Vaughn Run                                   | Panels 329P-332P  |
| War Memorial Creek (Round Meadow Run)        | Panels 333P-334P  |
| West Branch Neshaminy Creek                  | Panels 335P-337P  |
| West Branch Neshaminy Creek Tributary        | Panels 338P-342P  |
| West Branch Neshaminy Creek Tributary No. 2  | Panels 343P-344P  |
| West Branch Perkiomen Creek                  | Panels 345P-356P  |
| West Branch Skippack Creek                   | Panels 357P-358P  |
| West Branch Swamp Creek                      | Panels 359P-361P  |
| West Branch Towamencin Creek                 | Panels 362P-363P  |
| West Branch Towamencin Creek Tributary No. 3 | Panels 364P-365P  |

**TABLE OF CONTENTS**  
**Volume 7 - March 2, 2016**

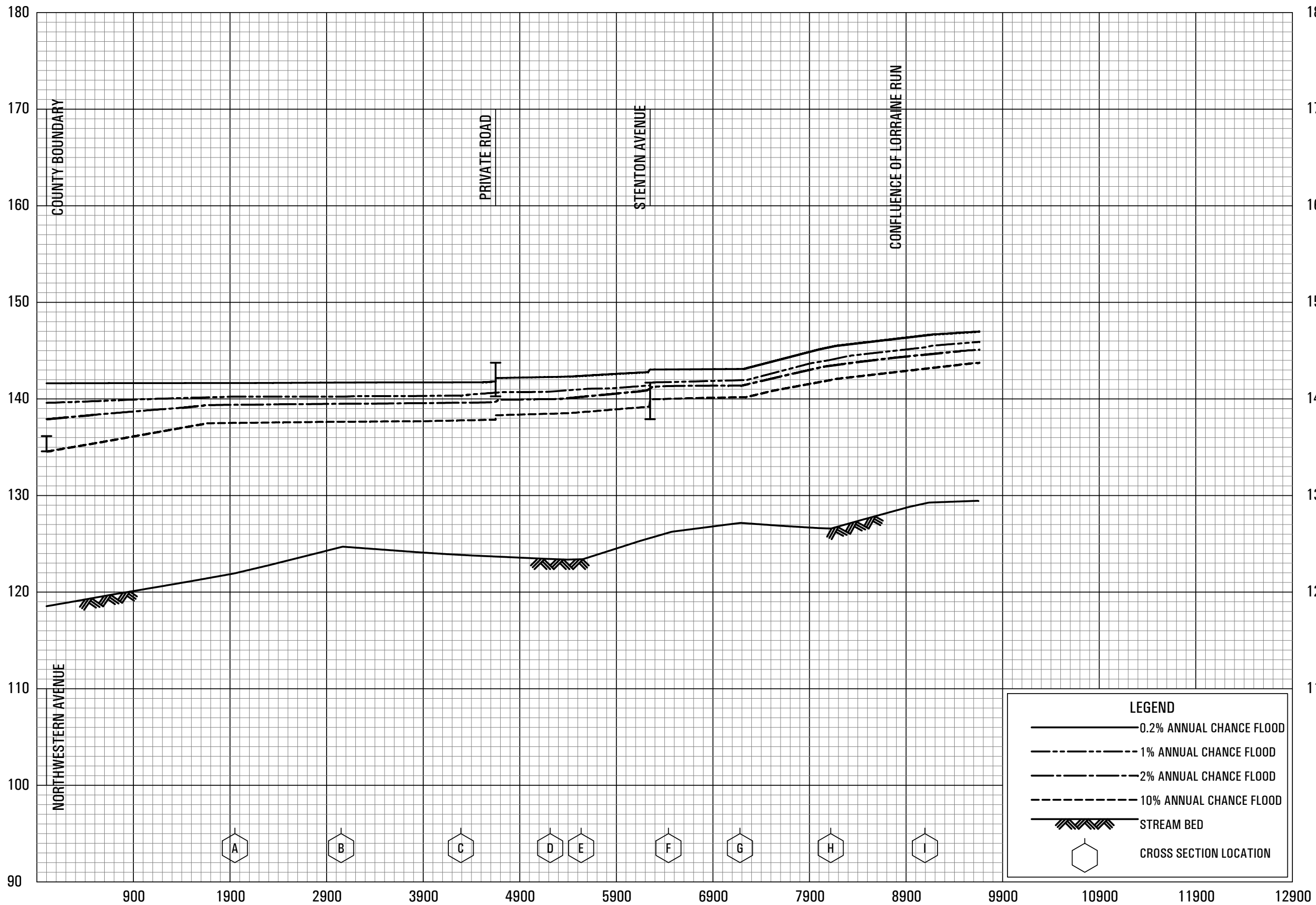
**EXHIBITS** - continued

Exhibit 1 – Flood Profiles - continued  
Wissahickon Creek  
Zacharias Creek

Panels 366P-375P  
Panels 376P-380P

Exhibit 2  
**Flood Insurance Rate Map**  
**Flood Insurance Rate Map Index**

ELEVATION IN FEET (NAVD 88)



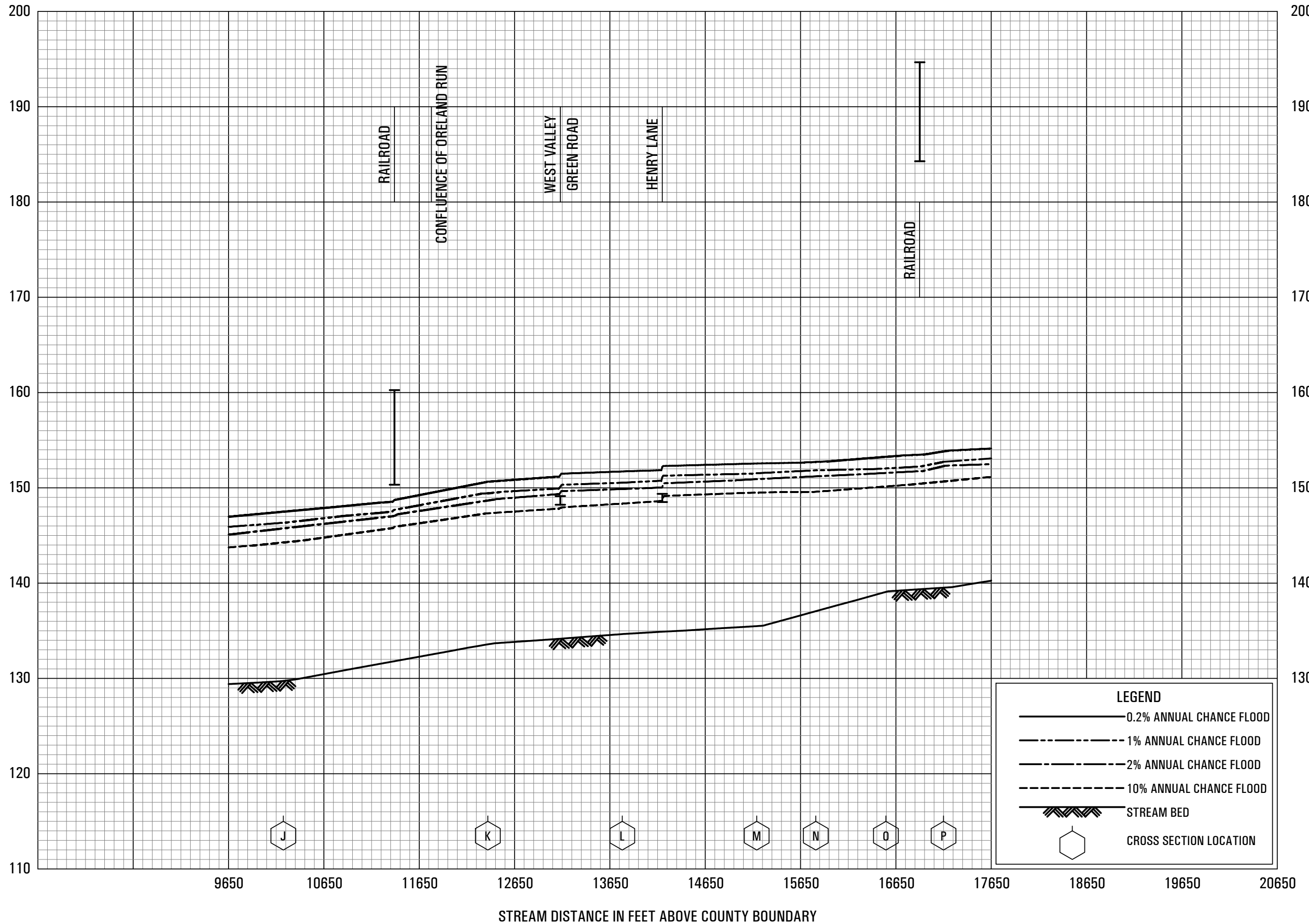
**LEGEND**

- 0.2% ANNUAL CHANGE FLOOD
- 1% ANNUAL CHANGE FLOOD
- 2% ANNUAL CHANGE FLOOD
- 10% ANNUAL CHANGE FLOOD
- STREAM BED
- CROSS SECTION LOCATION

**FLOOD PROFILES**  
WISSAHICKON CREEK

FEDERAL EMERGENCY MANAGEMENT AGENCY  
**MONTGOMERY COUNTY, PA**  
(ALL JURISDICTIONS)

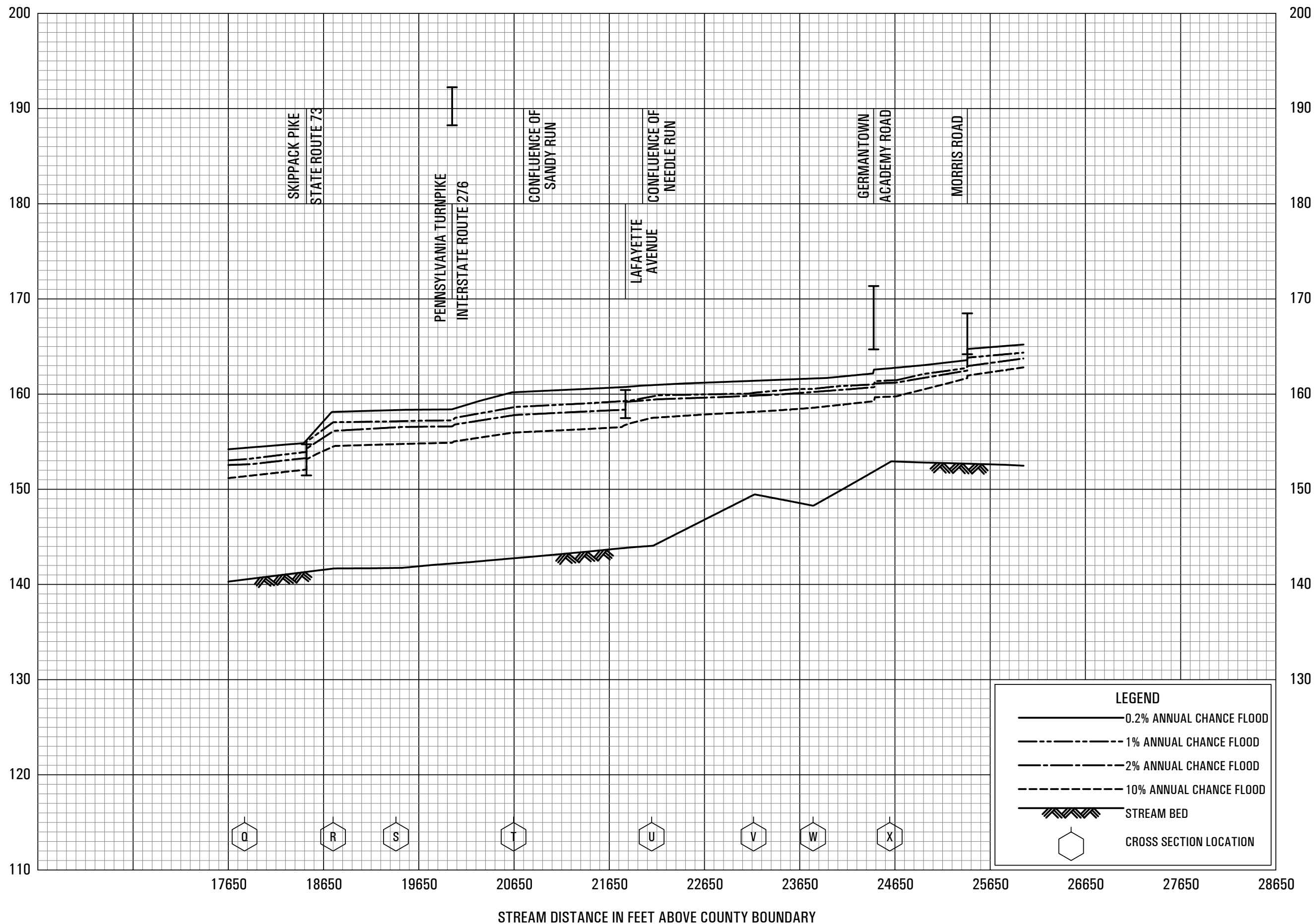
ELEVATION IN FEET (NAVD 88)



FEDERAL EMERGENCY MANAGEMENT AGENCY  
**MONTGOMERY COUNTY, PA**  
(ALL JURISDICTIONS)

**FLOOD PROFILES**  
WISSAHICKON CREEK

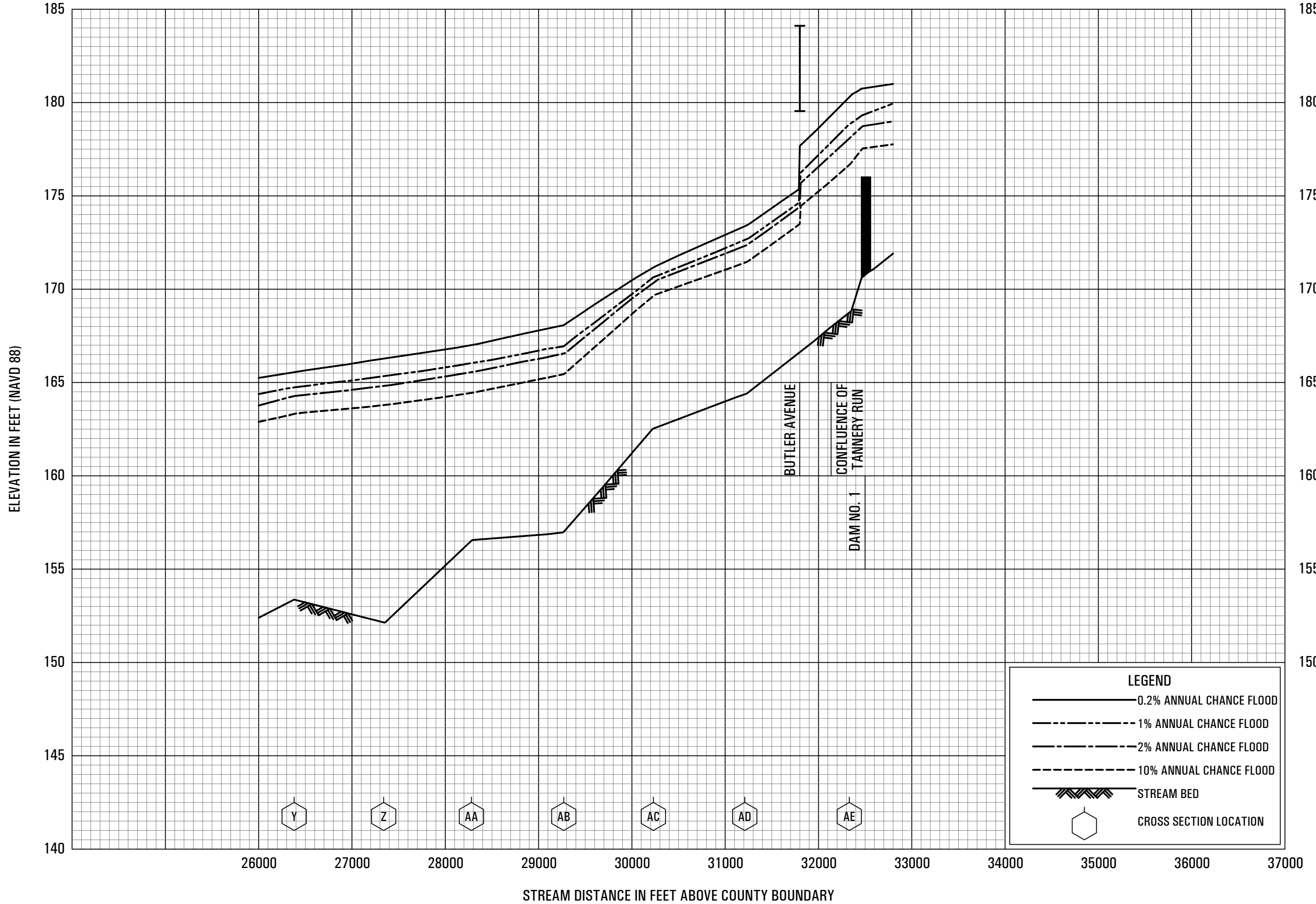
ELEVATION IN FEET (NAVD 88)



FLOOD PROFILES

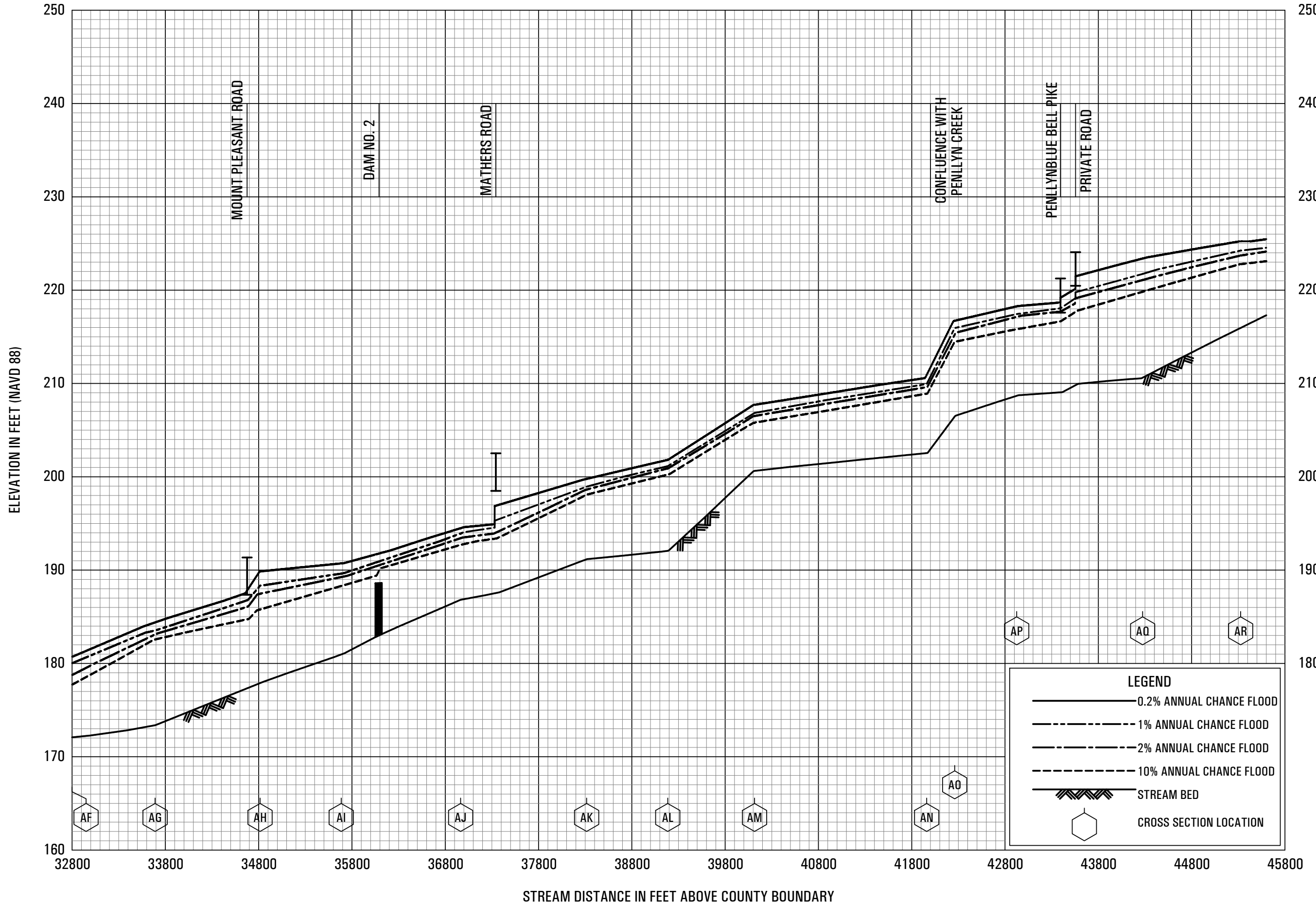
WISSAHICKON CREEK

FEDERAL EMERGENCY MANAGEMENT AGENCY  
**MONTGOMERY COUNTY, PA**  
 (ALL JURISDICTIONS)



**FLOOD PROFILES**  
**WISSAHICKON CREEK**

FEDERAL EMERGENCY MANAGEMENT AGENCY  
**MONTGOMERY COUNTY, PA**  
 (ALL JURISDICTIONS)



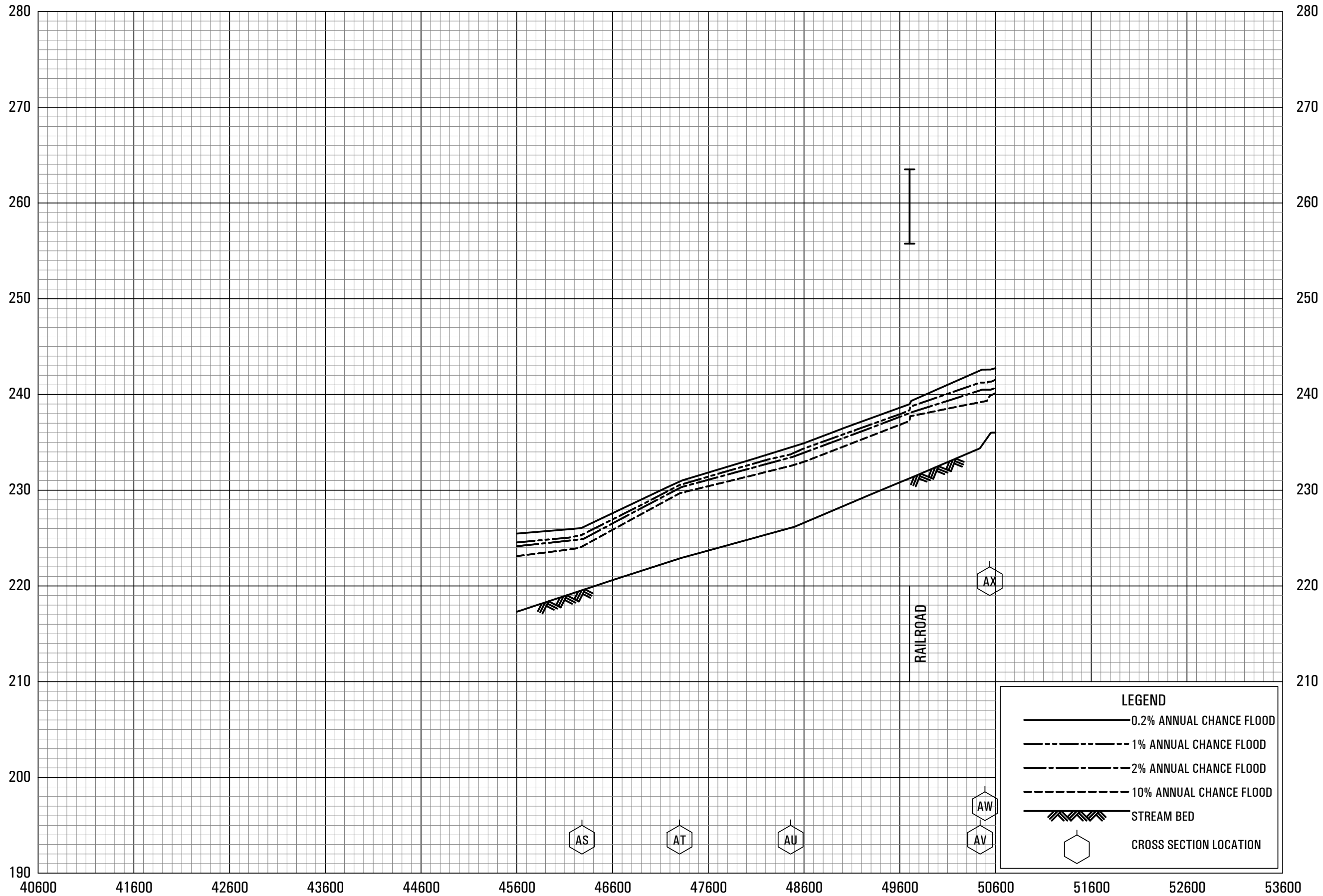
FLOOD PROFILES

WISSAHICKON CREEK

FEDERAL EMERGENCY MANAGEMENT AGENCY

MONTGOMERY COUNTY, PA  
(ALL JURISDICTIONS)

ELEVATION IN FEET (NAVD 88)



**LEGEND**

- 0.2% ANNUAL CHANCE FLOOD
- 1% ANNUAL CHANCE FLOOD
- 2% ANNUAL CHANCE FLOOD
- 10% ANNUAL CHANCE FLOOD
- STREAM BED
- CROSS SECTION LOCATION

FLOOD PROFILES

WISSAHICKON CREEK

FEDERAL EMERGENCY MANAGEMENT AGENCY

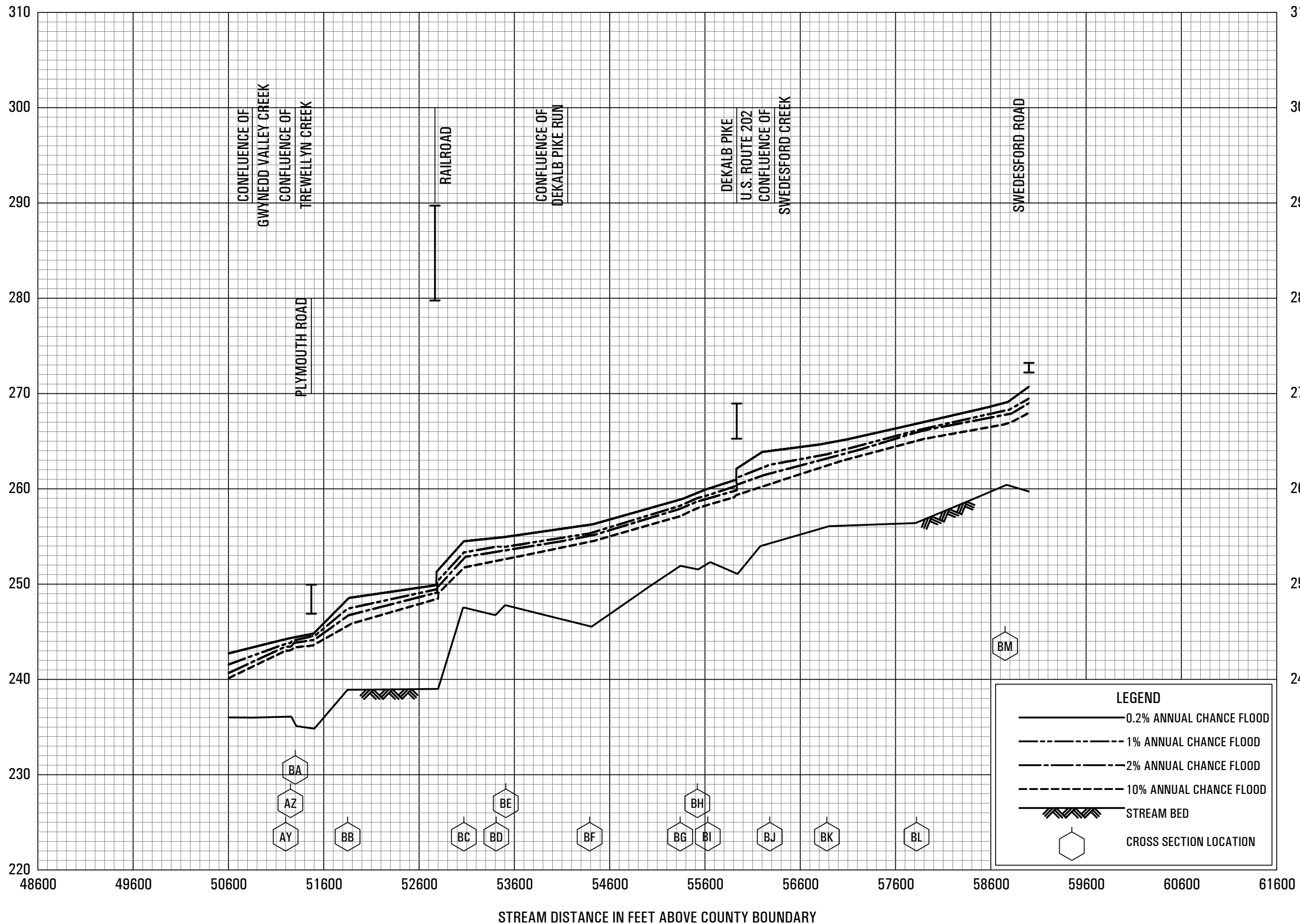
MONTGOMERY COUNTY, PA

(ALL JURISDICTIONS)

371P



ELEVATION IN FEET (NAVD 88)



FLOOD PROFILES

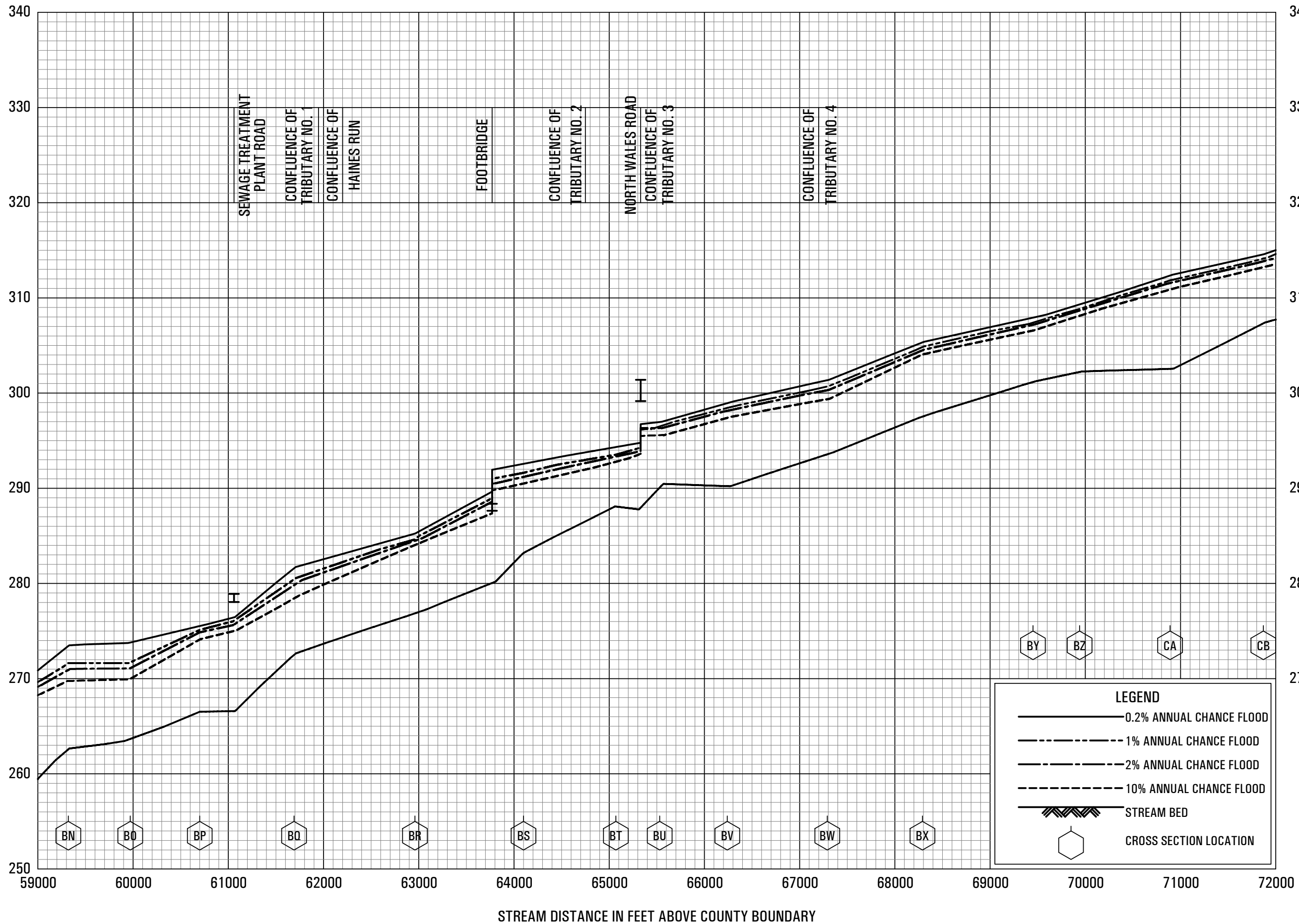
WISSAHICKON CREEK

FEDERAL EMERGENCY MANAGEMENT AGENCY

MONTGOMERY COUNTY, PA

(ALL JURISDICTIONS)

ELEVATION IN FEET (NAVD 88)



FLOOD PROFILES

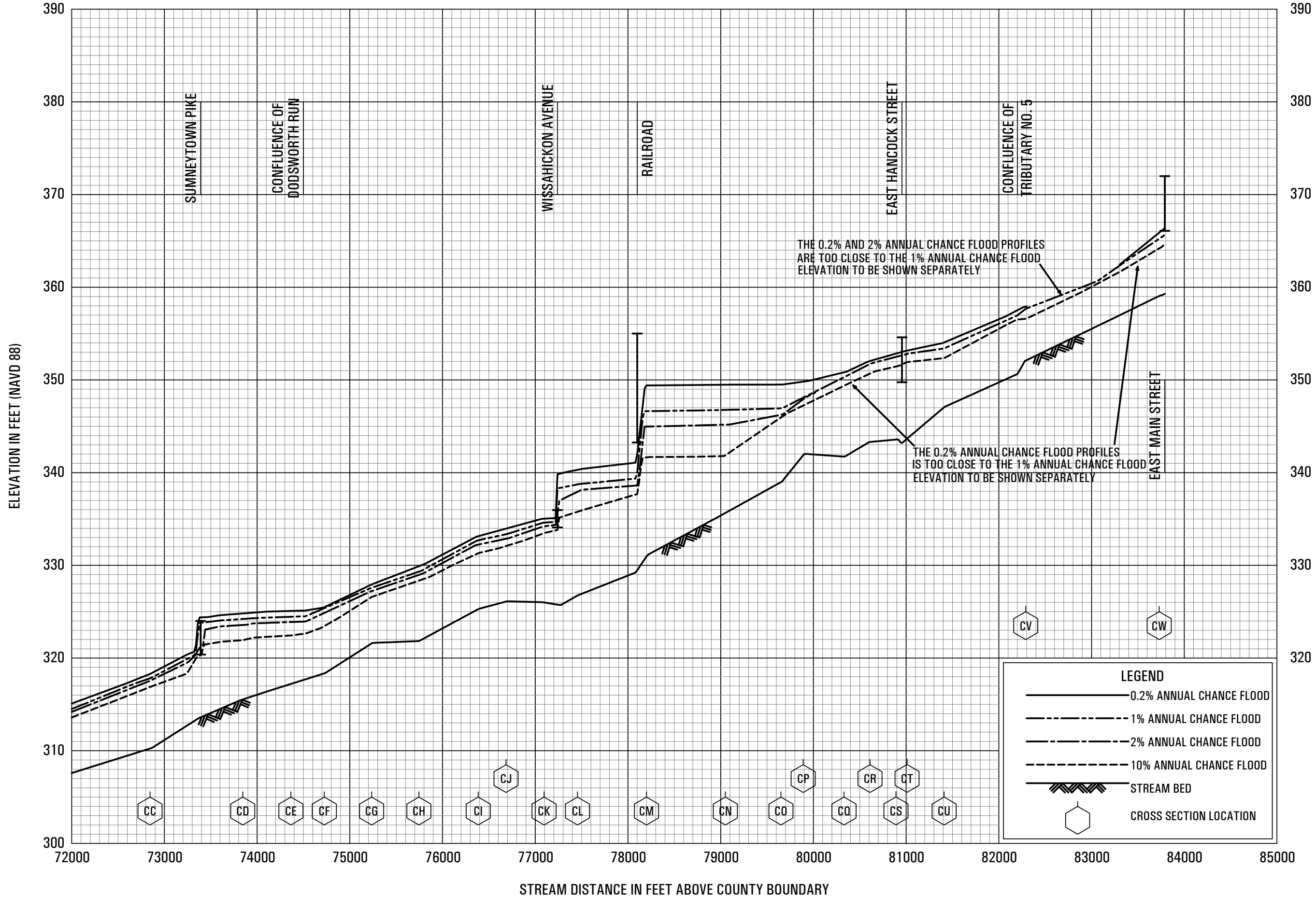
WISSAHICKON CREEK

FEDERAL EMERGENCY MANAGEMENT AGENCY

MONTGOMERY COUNTY, PA

(ALL JURISDICTIONS)

373P



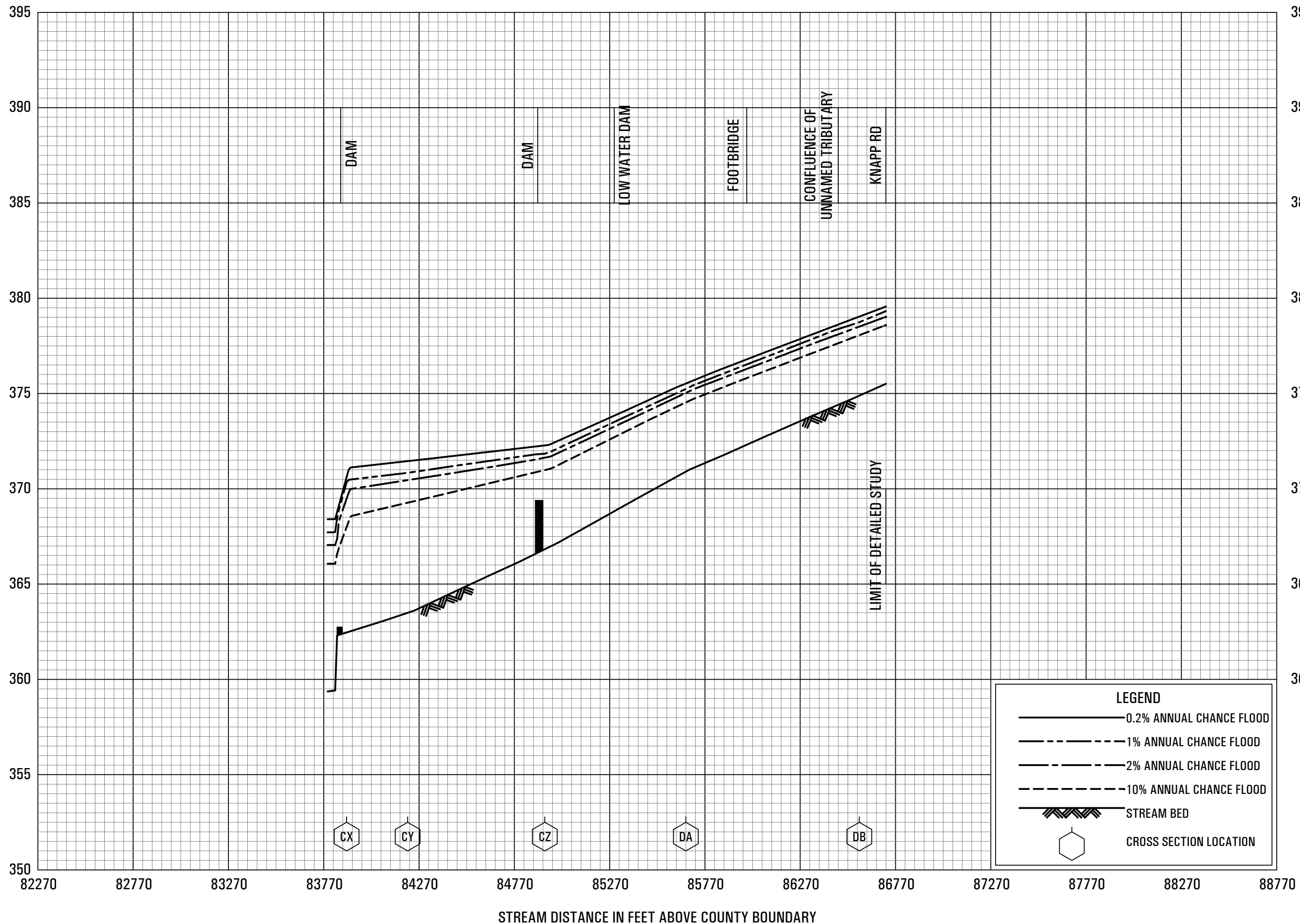
**FLOOD PROFILES**

WISSAHICKON CREEK

FEDERAL EMERGENCY MANAGEMENT AGENCY  
MONTGOMERY COUNTY, PA

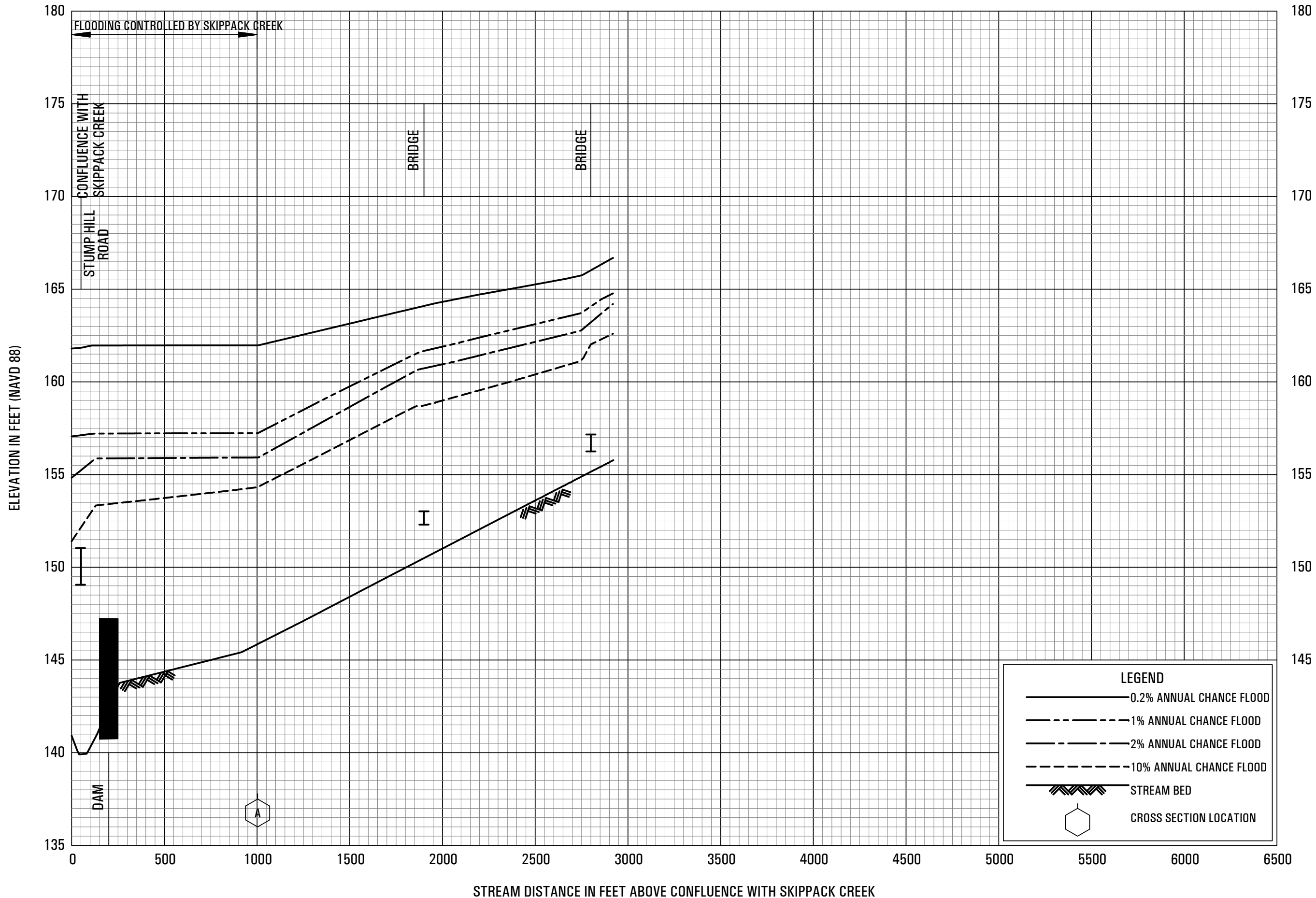
(ALL JURISDICTIONS)

ELEVATION IN FEET (NAVD 88)



FLOOD PROFILES  
WISSAHICKON CREEK

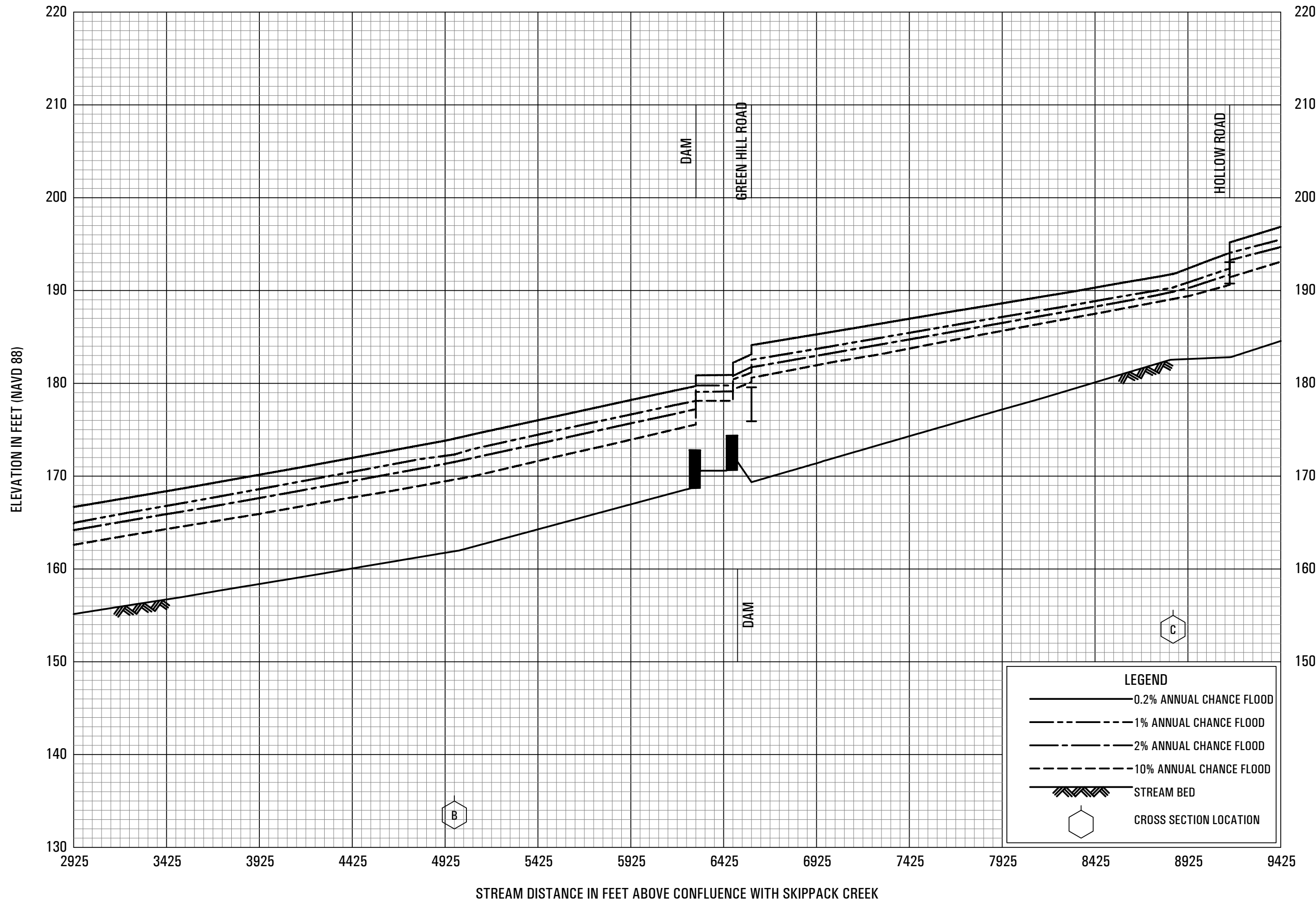
FEDERAL EMERGENCY MANAGEMENT AGENCY  
MONTGOMERY COUNTY, PA  
(ALL JURISDICTIONS)



**FLOOD PROFILES**

ZACHARIAS CREEK

FEDERAL EMERGENCY MANAGEMENT AGENCY  
 MONTGOMERY COUNTY, PA  
 (ALL JURISDICTIONS)



FLOOD PROFILES

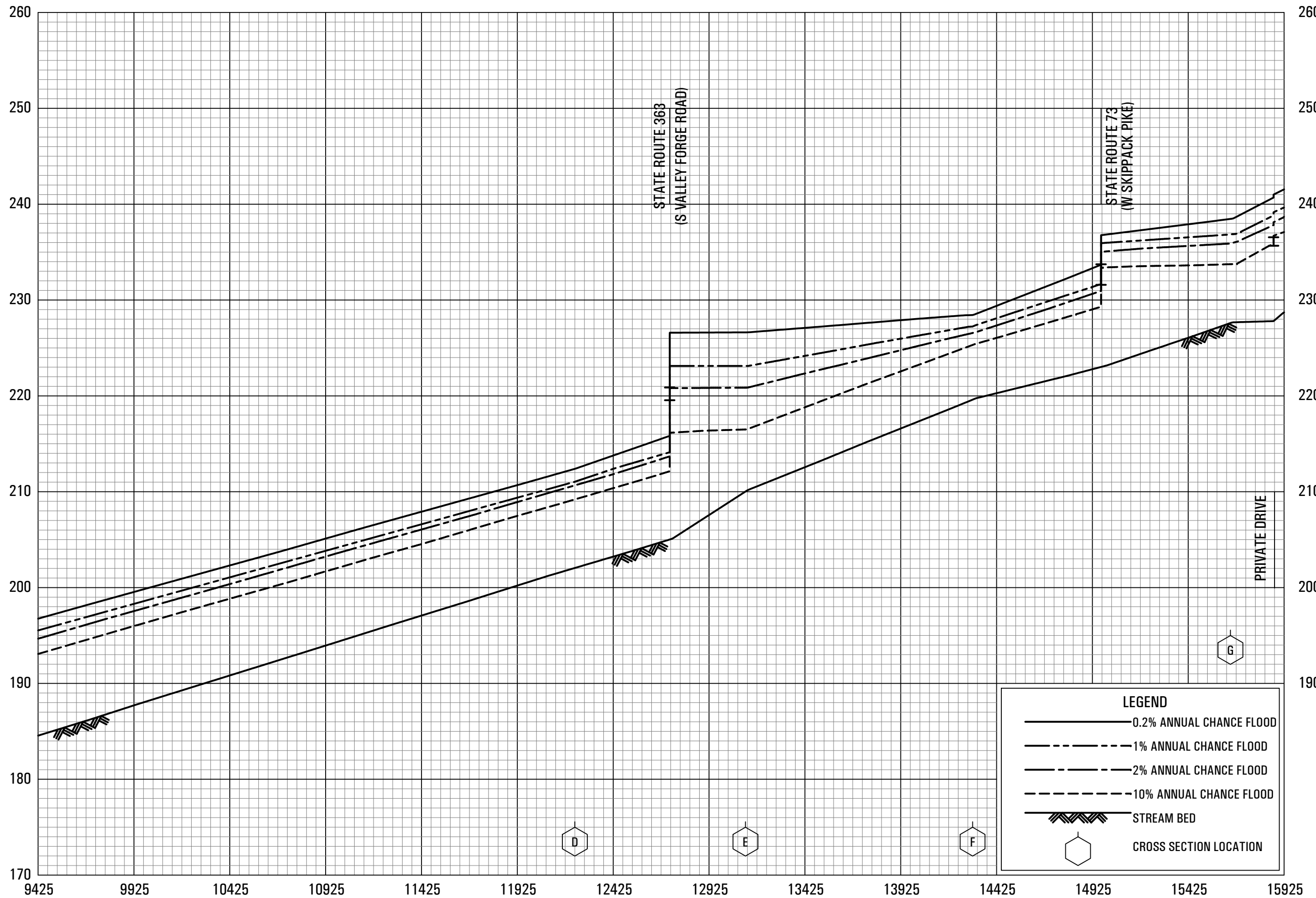
ZACHARIAS CREEK

FEDERAL EMERGENCY MANAGEMENT AGENCY

MONTGOMERY COUNTY, PA

(ALL JURISDICTIONS)

ELEVATION IN FEET (NAVD 88)



STREAM DISTANCE IN FEET ABOVE CONFLUENCE WITH SKIPPACK CREEK

**LEGEND**

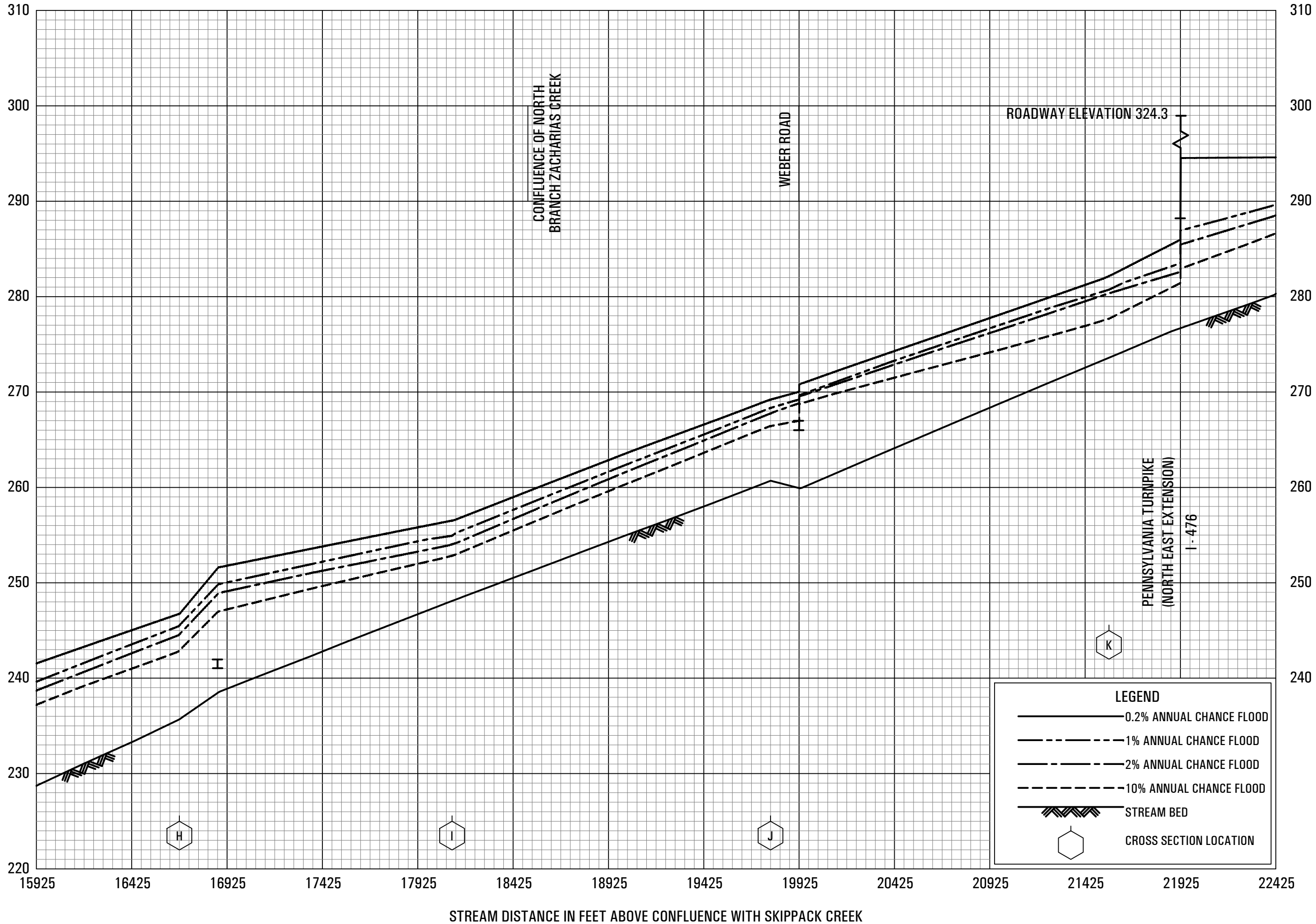
- 0.2% ANNUAL CHANGE FLOOD
- - - 1% ANNUAL CHANGE FLOOD
- · - 2% ANNUAL CHANGE FLOOD
- · · 10% ANNUAL CHANGE FLOOD
- ▨ STREAM BED
- ⬡ CROSS SECTION LOCATION

**FLOOD PROFILES**

ZACHARIAS CREEK

FEDERAL EMERGENCY MANAGEMENT AGENCY  
**MONTGOMERY COUNTY, PA**  
(ALL JURISDICTIONS)

ELEVATION IN FEET (NAVD 88)

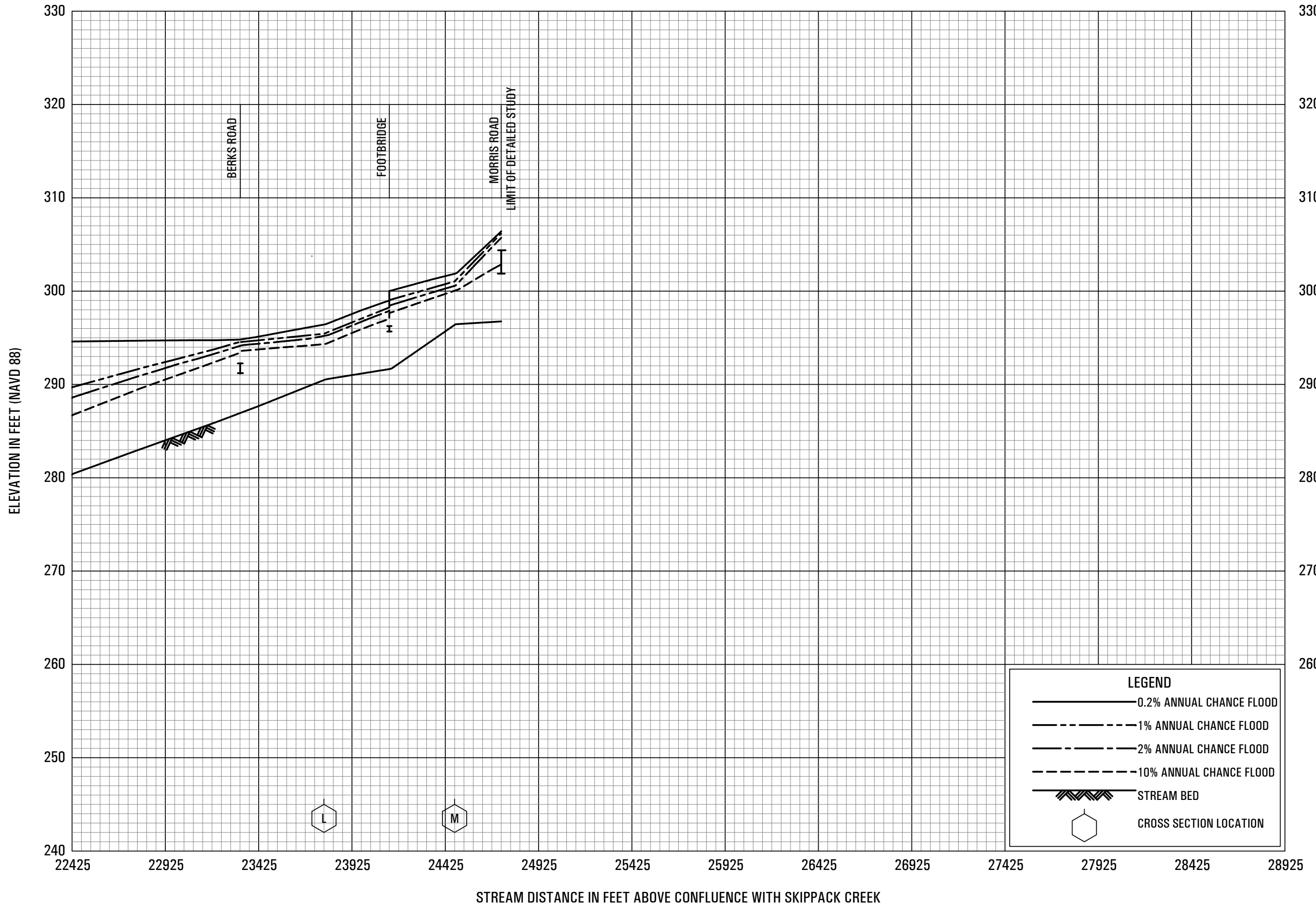


FLOOD PROFILES  
ZACHARIAS CREEK

FEDERAL EMERGENCY MANAGEMENT AGENCY  
MONTGOMERY COUNTY, PA  
(ALL JURISDICTIONS)

379P





**FLOOD PROFILES**

**ZACHARIAS CREEK**

**FEDERAL EMERGENCY MANAGEMENT AGENCY  
MONTGOMERY COUNTY, PA  
(ALL JURISDICTIONS)**